

**CORPORATION OF THE TOWN OF AMHERSTBURG
BY-LAW NO. 2022-014**

**By-law to amend Zoning By-law No. 1999-52
Concession Road 8 (Part of Lot 7, Concession 8), Amherstburg**

WHEREAS By-law 1999-52, as amended, is a land use control by-law regulating the use of lands and the character, location and use of buildings and structures within the Town of Amherstburg;


AND WHEREAS the Council of the Town of Amherstburg deems it appropriate and in the best interest of proper planning to amend By-law 1999-52, as herein provided;

AND WHEREAS this By-law conforms to the Official Plan for the Town of Amherstburg;


NOW THEREFORE the Council of the Corporation of the Town of Amherstburg enacts as follows:

1. Schedule "A", Map 18 of By-law 1999-52, as amended, is hereby amended by changing the zone symbol on those lands shown as "Zone Change from A to h-R1" on Schedule "A" attached hereto and forming part of this By-law from "Agricultural (A) Zone" to "holding-Residential First Density (h-R1) Zone".
2. THIS By-law shall take effect from the date of passage by Council and shall come into force in accordance with Sections 34 of the Planning Act, R.S.O. 1990, c.P. 13.

Read a first, second and third time and finally passed this 14th day of March, 2022.



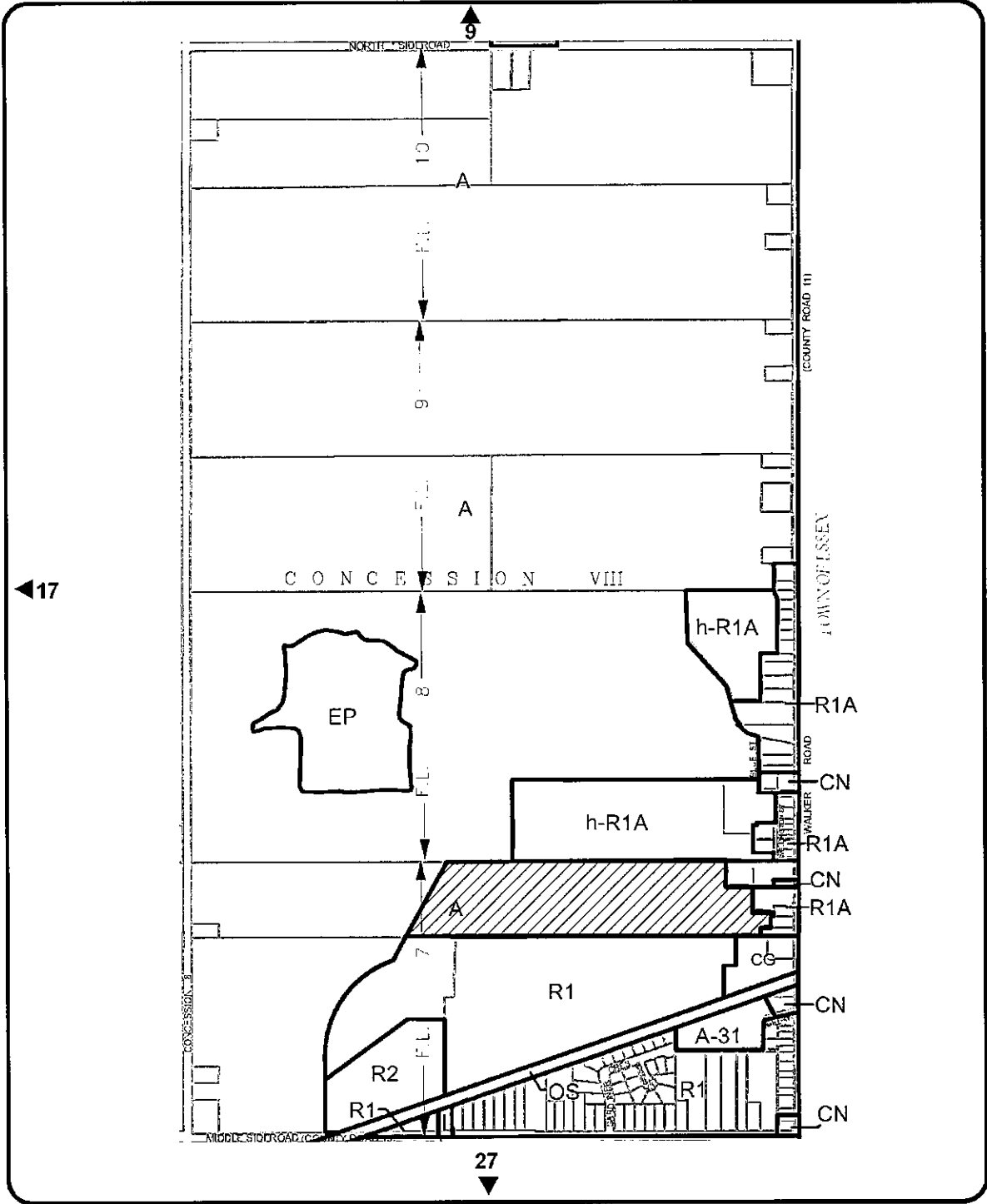
~~MAYOR ALDO DICARLO~~
DEPUTY MAYOR - LEO MELOCHE




CLERK - VALERIE CRITCHLEY


TOWN OF AMHERSTBURG

SCHEDULE "A" TO BY-LAW No. 2022-014
A BY-LAW TO AMEND BY-LAW No. 1999-52



SCHEDULE 'A'
MAP 18
ZONING BY-LAW NO. 1999-52

A to h-R1 


MAYOR ALDO DICARLO
DEPUTY MAYOR- LEO MELOCHE


CLERK- VALERIE CRITCHLEY