



**TOWN OF AMHERSTBURG  
ENVIRONMENTAL ADVISORY COMMITTEE MEETING**

**AGENDA**

**Electronic Meeting  
Public Participation via Livestream  
<https://www.amherstburg.ca/livestream>**

**Tuesday, September 21, 2021  
6:00 PM**

For information pertaining to this agenda or to arrange for any additional accessibility needs please contact Kevin Fox, Policy and Committee Coordinator at [kfox@amherstburg.ca](mailto:kfox@amherstburg.ca)

Information will be gathered in accordance with the Municipal Freedom of Information and Protection of Privacy Act (MFIPPA). All comments and communications received will become part of the public record unless you expressly request the Town to remove it. If you want to learn more about why and how the Town collects your information, write to the Town Clerk's Office, 271 Sandwich Street South, Amherstburg, ON N9V 2A5 or call 519-736-0012.

---

**Pages**

- 1. CALL TO ORDER**
- 2. ROLL CALL**
- 3. DISCLOSURE OF PECUNIARY INTEREST & GENERAL NATURE THEREOF**

#### **4. LAND ACKNOWLEDGMENT**

We will begin by acknowledging that the land on which we gather is the traditional territory of the Three Fires Confederacy of First Nations (comprising the Ojibway, the Odawa, and the Potawatomie Peoples), and of the Huron-Wendat and Wyandot Peoples. We recognize the land as an expression of gratitude to those whose traditional territory we reside on, and a way of honouring the Indigenous people who have been living and thriving on the land since time immemorial. We value the significant historical and contemporary contributions of local and regional First Nations and all of the Original Peoples of Turtle Island.

#### **5. MINUTES OF PREVIOUS MEETING**

- 5.1. **Amherstburg Environmental Advisory Committee Meeting Minutes of June 9, 2021** 3

#### **6. ORDER OF BUSINESS**

- 6.1. **Green and Inclusive Community Buildings (GICB) - Infrastructure Canada**
- 6.2. **Adopt-a-Highway Program**
- 6.3. **Official Plan** 8

#### **7. UNFINISHED BUSINESS**

- 7.1. **Work Plan**

#### **8. NEW BUSINESS**

#### **9. ADJOURNMENT**

That the Committee **ADJOURN** at     p.m.



**TOWN OF AMHERSTBURG  
AMHERSTBURG ENVIRONMENTAL ADVISORY COMMITTEE  
MEETING**

**ELECTRONIC PARTICIPATION**

**Thursday, June 9, 2021  
5:00 PM**

**MINUTES**

**PRESENT**

Bille Gardner, Chair  
Marolyn Morrison, Vice Chair  
Hartt Goldman  
Dan Laing  
Brad Mailloux  
John McDonald  
Sarah Voegeli

Councillor Peter Courtney  
Councillor Michael Prue

Antonietta Giofu, Staff Liaison  
Kevin Fox, Recording Secretary

**ABSENT**

---

**1.0 CALL TO ORDER**

The Chair called the meeting to order at 5:05 p.m.

## 2.0 LAND ACKNOWLEDGMENT

The Chair read the following land acknowledgment, “We will begin by acknowledging that the land on which we gather is the traditional territory of the Three Fires Confederacy of First Nations (comprising the Ojibway, the Odawa, and the Potawatomie Peoples), and of the Huron-Wendat and Wyandot Peoples. We recognize the land as an expression of gratitude to those whose traditional territory we reside on, and a way of honouring the Indigenous people who have been living and thriving on the land since time immemorial. We value the significant historical and contemporary contributions of local and regional First Nations and all of the Original Peoples of Turtle Island.”

## 3.0 ROLL CALL

## 4.0 DISCLOSURE OF PECUNIARY INTEREST & GENERAL NATURE THEREOF

There were no disclosures of pecuniary interest noted.

## 5.0 ADOPTION OF MINUTES OF PREVIOUS MEETING

**Moved By** Councillor Prue

**Seconded By** J. McDonald

**That the minutes of the Amherstburg Environmental Advisory Committee Meeting of October 27, 2020 BE ADOPTED as amended.**

The Chair put the Motion.

	Yes/Concur	No/Not Concur
Hartt Goldman	X	
Dan Laing	X	
Brad Mailloux	X	
John McDonald	X	
Sarah Voegeli	X	
Councillor Peter Courtney	X	
Councillor Michael Prue	X	
Marolyn Morrison (VC)	Absent	Absent
Bille Gardner (CH)	X	

**Motion Carried**

**Moved By** Councillor Prue  
**Seconded By** D. Laing

**That the Amherstburg Environmental Advisory Committee meetings BE SCHEDULED at 6 p.m.**

The Chair put the Motion.

	<b>Yes/Concur</b>	<b>No/Not Concur</b>
Hartt Goldman	X	
Dan Laing	X	
Brad Mailloux	X	
John McDonald	X	
Sarah Voegeli	X	
Councillor Peter Courtney	X	
Councillor Michael Prue	X	
Marolyn Morrison (VC)	Absent	Absent
Bille Gardner (CH)	X	

**Motion Carried**

*Marolyn Morrison joined the meeting at 5:18 p.m.*

## **6.0 ORDER OF BUSINESS**

### **6.1 Amherstburg Environmental Advisory Committee Budget**

### **6.2 Amherstburg Environmental Advisory Committee Work Plan**

**Moved By** Councillor Prue  
**Seconded By** J. McDonald

**That the Amherstburg Environmental Advisory Committee recommend that Council DIRECT Administration to REPORT on the potential tree planting locations in the Town of Amherstburg, not limited to but including, municipal right-of-ways, parkland, outstanding requests for planting from developments and other municipally owned property in consultation with the Parks Division.**

The Chair put the Motion.

	<b>Yes/Concur</b>	<b>No/Not Concur</b>
Hartt Goldman	X	
Dan Laing	X	
Brad Mailloux	X	
John McDonald	X	
Sarah Voegeli	X	
Councillor Peter Courtney	X	
Councillor Michael Prue	X	
Marolyn Morrison (VC)	X	
Bille Gardner (CH)	X	

**Motion Carried**

**6.3 City of Windsor Climate Change Adaptation**

**6.4 Tree Canopy and Natural Vegetation Protection and Enhancement Policy**

**7.0 UNFINISHED BUSINESS**

**8.0 NEW BUSINESS**

*Hartt Goldman left the meeting at 7:37 p.m.*

**9.0 ADJOURNMENT**

**Moved By** Councillor Prue  
**Seconded By** Councillor Courtney

**That the Committee ADJOURN at 7:37 p.m.**

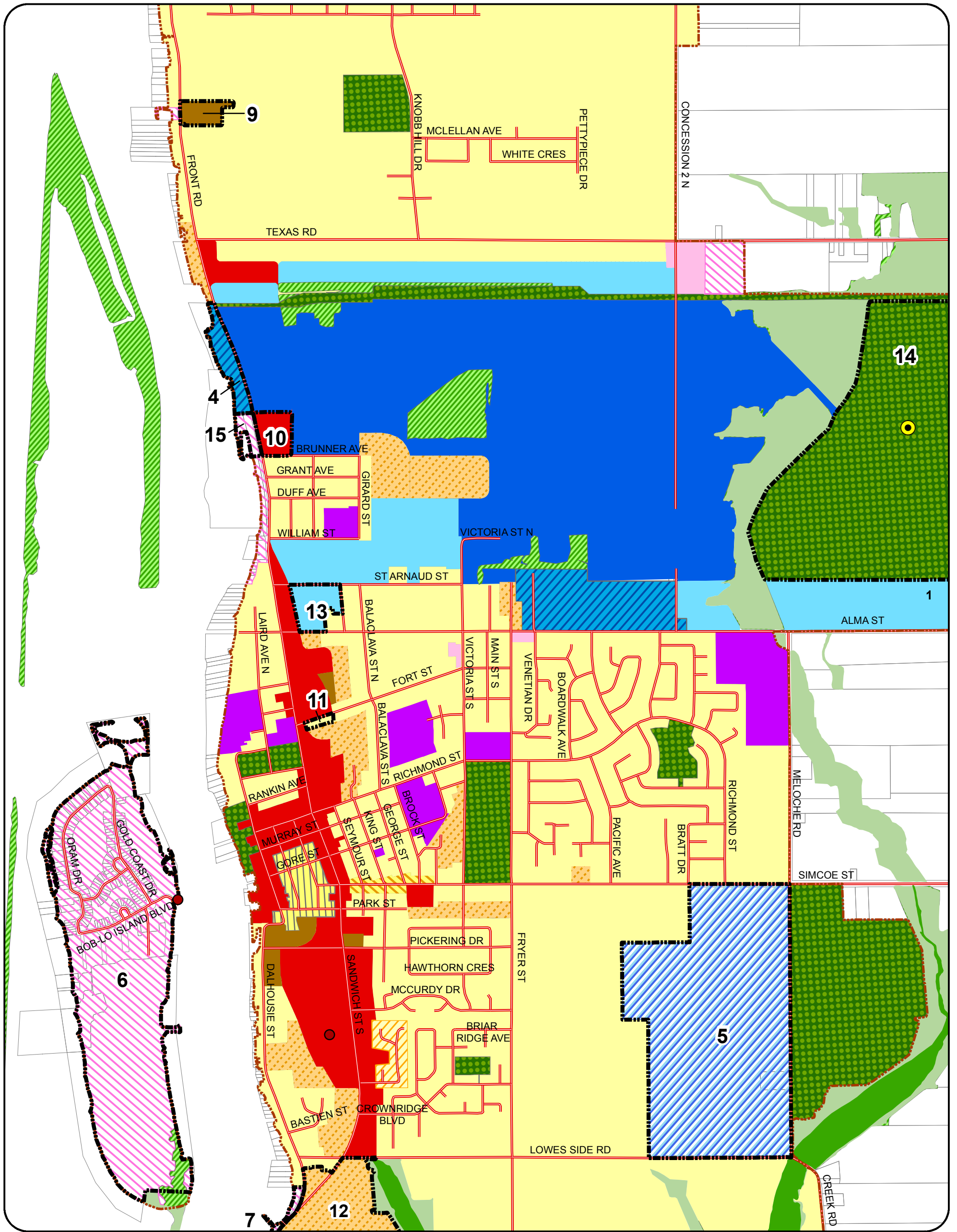
The Chair put the Motion.

	<b>Yes/Concur</b>	<b>No/Not Concur</b>
Hartt Goldman	Absent	Absent
Dan Laing	X	
Brad Mailloux	X	
John McDonald	X	
Sarah Voegeli	X	
Councillor Peter Courtney	X	
Councillor Michael Prue	X	
Marolyn Morrison (VC)	X	
Bille Gardner (CH)	X	

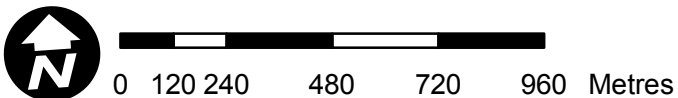
**Motion Carried**

\_\_\_\_\_  
**Committee Chair**  
**Bille Gardner**

\_\_\_\_\_  
**Committee Coordinator**  
**Kevin Fox**



**TOWN OF AMHERSTBURG  
OFFICIAL PLAN  
SCHEDULE "B-2"  
LAND USE PLAN**

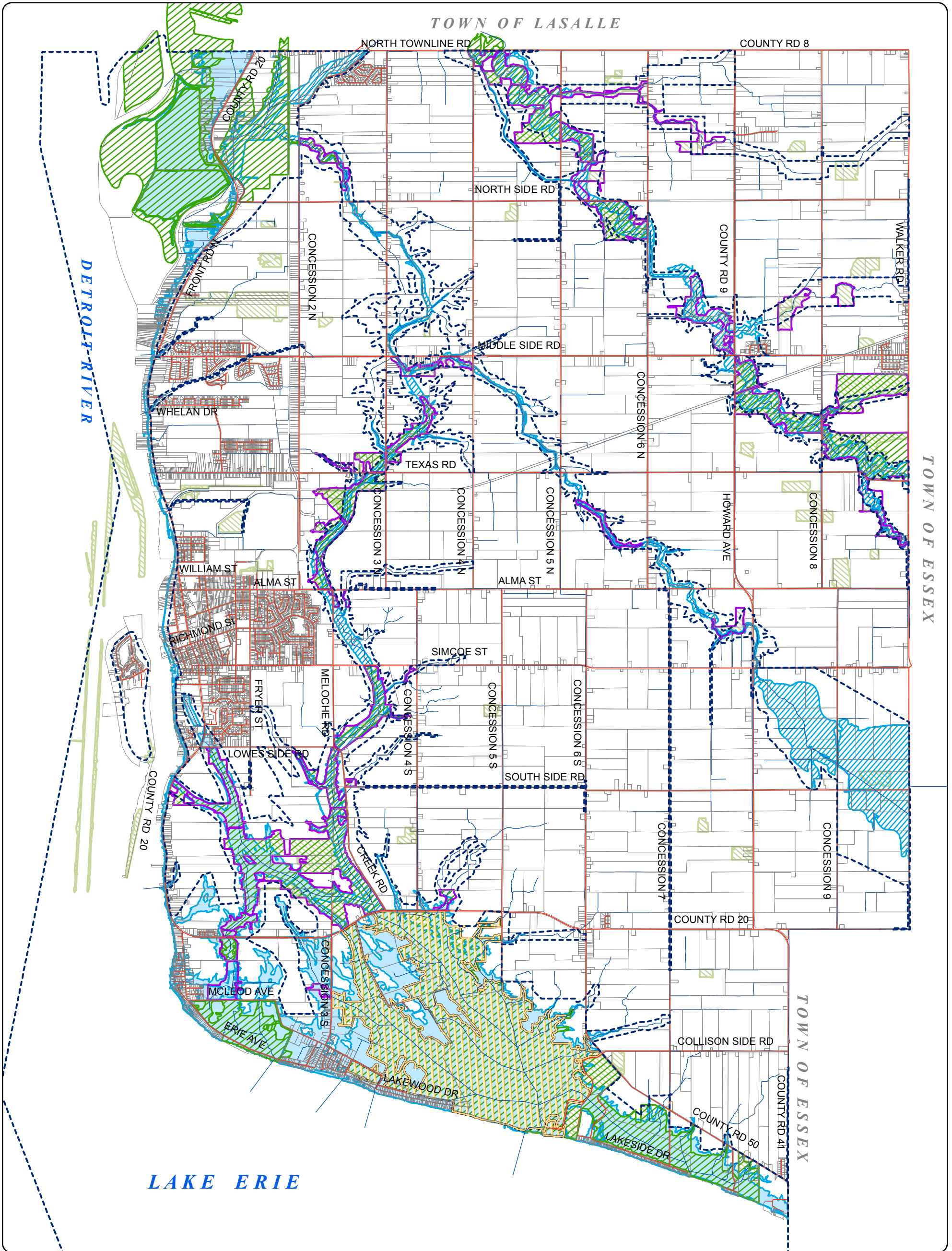


**Legend**

- |                                   |                          |                           |
|-----------------------------------|--------------------------|---------------------------|
| Agricultural                      | Heritage Residential     | Recreational Development  |
| Settlement Area Boundary          | Modular Home Residential | Open Space                |
| Provincially Significant Wetlands | Neighbourhood Commercial | Special Policy            |
| Natural Environment               | General Commercial       | Closed Landfill Site      |
| Woodlots                          | Special Industrial       | Open Landfill Site        |
| Low Density Residential           | Light Industrial         | Sewage Treatment Facility |
| High Density Residential          | Heavy Industrial         |                           |
| Medium Density Residential        | Extractive Industrial    |                           |
| Office Residential                | Institutional            |                           |



TOWN OF LASALLE

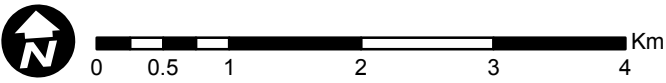


TOWN OF AMHERSTBURG  
**OFFICIAL PLAN**  
**SCHEDULE "C"**  
**NATURAL FEATURES**

**Legend**

- Areas of Natural and Scientific Interest (ANSI)
- Significant Valley Lands
- Environmentally Significant Areas (ESA)
- Woodlots
- Registered Fill Line / E.R.C.A. Regulated Area
- Floodplain Development Control Area
- Lake Erie/Detroit River Floodprone Area
- Drainage

\*Note: Provincially Significant Wetlands and Natural Environment are shown on schedule "A" and "B"



Produced by Monteith Brown Planning Consultants under licence with the Town of Amherstburg, The County of Essex, the Essex Region Conservation Authority and the Ministry of Natural Resources.  
 Fill and flood line information copyright Essex Region Conservation Authority. Fill and flood lines represented on this map are for visual reference only, and are not to be considered legal boundaries. Confirmation of the actual boundaries must be confirmed on the legal fill and flood line mapping located at the Essex Region Conservation Authority office.