

THE CORPORATION OF THE TOWN OF AMHERSTBURG

BY-LAW NO. 2022-006

By-law to amend By-law 2011-69

being a By-law to Regulate Traffic in the Town of Amherstburg

**WHEREAS** the Council of the Town of Amherstburg hereby deems it expedient to amend By-law 2011-69, being a By-law to Regulate Traffic in the Town of Amherstburg;

**NOW THEREFORE** the Council of the Corporation of the Town of Amherstburg hereby enacts as follows:


1. By-law 2011-69 and Schedules are hereby amended as attached.

Read a first, second and third time and finally passed this 14<sup>th</sup> day of February, 2022.



---

MAYOR-Aldo DiCarlo



---

CLERK-Valerie Critchley

**THE CORPORATION  
OF THE  
TOWN OF AMHERSTBURG**

**BY-LAW NO. 2011-69**

**By-law to Regulate Traffic  
in the Town of Amherstburg**

THE CORPORATION OF THE TOWN OF AMHERSTBURG

BY-LAW NO. 2011-69

TABLE OF CONTENTS

1	DEFINITIONS.....	3
2	GENERAL INTERPRETATION.....	7
3	OBEDIENCE TO TRAFFIC REGULATIONS.....	7
4	TRAFFIC CONTROL DEVICES.....	8
5	DRIVING REGULATIONS.....	9
6	GENERAL REGULATIONS.....	10
7	PEDESTRIAN DUTIES.....	10
8	REGULATIONS FOR BICYCLES.....	11
9	REGULATIONS FOR SKATEBOARDS.....	11
10	REGULATIONS FOR IN-LINE SKATES.....	11
11	REGULATIONS FOR PERSONAL MOBILITY DEVICES.....	12
12	REGULATIONS FOR MOTORIZED SNOW VEHICLES.....	12
	<b>PARKING REGULATIONS</b> .....	13
13	GENERAL PARKING REGULATIONS.....	13
14	PARKING PROHIBITED WHERE AUTHORIZED SIGNS ARE ON DISPLAY.....	14
15	PARKING ON PRIVATE PROPERTY.....	15
16	PARALLEL PARKING.....	16
17	ANGLE PARKING.....	16
18	ONE-WAY STREET PARKING.....	16
19	DOUBLE PARKING.....	16
20	PARKING DURING EMERGENCIES AND SPECIAL EVENTS.....	16
21	DESIGNATED PARKING SPACES.....	16
	<b>STOPPING REGULATIONS</b> .....	18
22	STOPPING REGULATIONS - GENERAL.....	18
23	STOPPING PROHIBITED WHERE AUTHORIZED SIGNS ARE ON DISPLAY.....	18
24	DELIVERY VEHICLES.....	19
25	COMMUNITY SAFETY ZONES.....	19
26	THROUGH HIGHWAYS.....	19
27	ONE-WAY STREETS.....	19
28	PROHIBITED TURNS.....	19
29	STOP SIGNS.....	20
30	YIELD SIGNS.....	20
31	SPEED LIMITS.....	20
32	SCHOOL BUS LOADING ZONES.....	20
33	COMMERCIAL LOADING ZONES.....	21
34	BUS AND TAXICAB STANDS.....	21
35	HEAVY VEHICLE REGULATIONS.....	21
36	LOADS ON BRIDGES.....	22
37	REDUCED LOAD PERIOD.....	22
38	FIRE ROUTES.....	22
39	CLASS B ROADS.....	23
40	SCHEDULES.....	23
41	PENALTIES.....	23
42	VEHICLE TOWING.....	23
43	APPLICATION.....	23
44	VALIDITY.....	24
45	SHORT TITLE.....	25

**THE CORPORATION OF THE TOWN OF AMHERSTBURG**

**BY-LAW NO. 2011-69**

**By-law to regulate traffic within the Town of Amherstburg**

**WHEREAS** Section 11 of the Municipal Act, S.O.2001, c.25, authorizes municipalities to enact by-laws respecting matters within the sphere of jurisdiction of highways, including parking and traffic on highways, in conjunction with the provisions of the Highway Traffic Act, R.S.O.1990, c.H.8.;

**AND WHEREAS** Section 100 of the Municipal Act, S.O.2001, c.25, authorizes a municipality to pass by-laws to regulate or prohibit the parking or leaving of motor vehicles on private land used as a parking lot with or without consent of the owner;

**AND WHEREAS** Section 100.1 of the Municipal Act, S.O.2001, c.25 authorizes a municipality to regulate or prohibit parking or leaving of motor vehicles on private property without the consent of the owner of the land;

**AND WHEREAS** Section 102 of the Municipal Act, S.O.2001, c.25 provides that a municipality may require owners and operators of public parking lots or facilities to provide designated parking spaces for vehicles displaying a disabled parking permit;

**AND WHEREAS** pursuant to Section 214.1 of the Highway Traffic Act, R.S.O. 1990,c.H.8. as amended by Bill 26, Chapter 6, Statutes of Ontario 1998 provides the Council of a municipality to designate community safety zones on parts of highways under its jurisdiction;

**AND WHEREAS** pursuant to Section 128(2.1) of the Highway Traffic Act, R.S.O. 1990,c.H.8. as amended by Bill 26, Chapter 6, Statutes of Ontario 1998 provides the Council of a municipality to designate an area in a municipality and prescribe a rate of speed, which must be less than 50 km/hr, that applies to all highways within the designated area.

**AND WHEREAS** Section 432 of the Municipal Act, S.O.2001, c.25 may provide for a procedure for the voluntary payment of penalties out of court where it is alleged that a by-law related to the parking, standing and stopping of vehicles has been contravened;

**AND WHEREAS** Section 7 of the Fire Protection and Prevention Act, 1997, S.O. 1997, c. 4 authorizes municipal councils to pass by-laws designating private roads as fire routes along which no parking of vehicles shall be permitted;

**AND WHEREAS** the Council of the Corporation of the Town of Amherstburg deems it expedient to up-date and amend the provisions of the by-law regulating traffic;

**AND WHEREAS**, pursuant to the Municipal Act, S.O. 2001, c. 25, section 102, a local municipality may require the owners or operators of parking lots or other parking facilities to which the public has access, whether on payment of a fee or otherwise, to provide designated parking spaces for vehicles displaying a disabled parking permit;

**AND WHEREAS** it is deemed expedient by Council to exercise such authority to authorize the creation and designation of parking spaces on highways and/or municipal or private property for the exclusive use of vehicles which are displaying a permit in accordance with the requirements of the Highway Traffic Act, R.S.O. 1990, c. H.8, and the regulations made thereunder and this by-law;

**AND WHEREAS** Council deems it expedient to create special parking exemptions for the drivers and the operators of vehicles which are displaying a permit in accordance with the requirements of the Highway Traffic Act, R.S.O. 1990, c. H.8, and the regulations made thereunder and this by-law;

**NOW THEREFORE** the Council of the Corporation of the Town of Amherstburg hereby enacts:



# 1 DEFINITIONS

1.1 In this by-law:

“**Accessible Parking Permit**” is a permit issued by the Ministry of Transportation under the Highway Traffic Act R.S.O.1990, c. H.8, as amended, and is currently valid, or permit or other marker or device which is issued by another jurisdiction, is currently valid;

“**Bicycle**” means any device which has two wheels and is propelled by human power upon which any person may ride and includes a tricycle having a wheel or wheels with a diameter of 60.0 centimetres or more, but does not include a motor-assisted bicycle or E-bike;

“**Boulevard**” means the portion of every road allowance within the limits of the Town which is not used as a sidewalk, driveway, travelled roadway, or shoulder;

“**By-law Enforcement Officer**” means an employee of the Town appointed by Council to enforce or carry out the provisions of this by-law or any part or parts thereof;

“**Bridge**” means a public bridge forming part of a highway or on, over or across which a highway passes;

“**Chief of Police**” means the Chief of Police of the Town of Amherstburg, or the Commissioner of the Ontario Provincial Police or his/her designate, in accordance with the provisions for policing in the Town at any given time;

“**Commercial Motor Vehicle**” means a motor vehicle having permanently attached thereto a truck or delivery body and includes ambulances, hearses, casket wagons, fire apparatuses, buses and tractors used for hauling purposes on highways;

“**Community Safety Zone**” means a highway or part of a highway where public safety is of special concern, fines have been increased for certain traffic violations and that is identified by “community safety zone” official signs as prescribed in regulations under the Highway Traffic Act;

“**Corner**” means the point of intersection of curbs or edges of the portion of the highway used for vehicular traffic;

“**Corporation**” means the Corporation of the Town of Amherstburg;

“**Council**” means the Council of the Corporation of the Town of Amherstburg;

“**Crosswalk**” means that part of a highway at an intersection or elsewhere, distinctly indicated for pedestrian crossing by appropriate pavement markings and/or signs, or that part of a highway at an intersection that is included within the connections of the lateral lines of the sidewalks on opposite sides of the highway measured from the curb or, in the absence of curbs, from the edges of the roadway;

“**Cul-de-Sac**” means a circular turnaround at the end of a dead-end street; (added B/L 2016-118, Dec. 12/16)

“**Curb**” shall include the edge of the travelled portion of the highway;

“**Designated Fire Route**” means a fire route designated by the Chief of the Fire Department of the Town;

“**Designated Parking Space**” means a parking space marked by an approved sign indicating such space to be used for the sole use of vehicles operated by or used for conveying disabled persons;

“**Director, Engineering & Infrastructure**” means the Director, Engineering & Infrastructure of the Town of Amherstburg or his or her designate;



**“Double Parking”** as applied to a vehicle means to allow the same to remain stationary on the same side of the highway alongside of and parallel with, or nearly parallel to another vehicle already parked or standing at the curb of such highway, except in obedience to traffic regulations, signs or signals;

**“Driveway”** means the part of the highway that is improved, designed and used to provide vehicular access between the roadway and land contiguous to the highway, but does not include any part of the roadway;

**“E-bike (power assisted bicycle/electric bicycles)”**, means a vehicle that:

- has steering handlebars and is equipped with pedals,
- is designed to travel on not more than three wheels in contact with the ground,
- is capable of being propelled by muscular power,
- has one or more electric motors that have, singly or in combination, the following characteristics:
  - it has a total continuous power output rating, measured at the shaft of each motor, of 500 W or less,
  - if it is engaged by the use of muscular power, power immediately ceases when the muscular power ceases,
  - if it is engaged by the use of an accelerator controller, power assistance immediately ceases when the brakes are applied, and
- it is incapable of providing further assistance when the bicycle attains a speed of 32 km/h on level ground,
- bears a label that is permanently affixed by the manufacturer and appears in a conspicuous location stating, in both official languages, that the vehicle is a power-assisted bicycle as defined in this subsection, and
- has one of the following safety features,
  - an enabling mechanism to turn the electric motor on and off that is separate from the accelerator controller and fitted in such a manner that it is operable by the driver, or
  - a mechanism that prevents the motor from being engaged before the bicycle attains 3 km/hr.

**“Emergency Vehicle”** means,

- a vehicle of any fire department;
- a vehicle of any police service;
- Ministry of Public Safety & Security (Correctional Services) vehicle;
- an ambulance;
- an armoured car carrying cash or negotiable securities;
- a Ministry of Transportation of Ontario maintenance vehicle; or
- a clearly marked public utility vehicle, owned by a company (other than a municipal or local board of a municipality) incorporated for the purpose of supplying a public utility, as defined in the Public Utilities Act, R.S.O. 1990, c. P. 52, as amended from time to time, or any successor thereof.

**“Fire Route”** means any private access, route, road, way, lane, ramp, or other means of vehicular access to or egress from a building and it may include part of a parking lot set aside for use by emergency vehicles;

**“Gross Weight”** means the combined weight of vehicle and load;

**“Heavy Vehicle”** means a vehicle having a gross weight, including the vehicle, object or contrivance and load, in excess of 5000 kilograms, but does not include a fire apparatus, vehicles actually engaged in works undertaken for or on behalf of the Town or public utility emergency vehicles;

**“Highway”** means a common and public highway, street, avenue, parkway, driveway, square, place, bridge, viaduct or trestle, designed and intended for, or used by, the general public for the passage of vehicles and includes the area between the lateral property lines thereof;



**“The Highway Traffic Act” or “HTA”** means The Highway Traffic Act, R.S.O. 1980, c. 198, as amended;

**“Intersection”** means the area embraced within the prolongation or connection of the lateral curb lines or, if none, then of the lateral boundary lines of two or more highways that join one another at an angle whether or not one highway crosses the other;

**“Loading Zone”** means an area or place on a highway established by authority of this by-law for accommodation of commercial vehicles and the loading and unloading of goods, wares or merchandise or passengers;

**“Motor Vehicle”** includes an automobile, motorcycle, motor-assisted bicycle unless otherwise indicated in this by-law, and any other vehicle propelled or driven otherwise than by muscular power, but does not include the cars of electric or steam railways, or other motor vehicles running only upon rails, or a motorized snow vehicle traction engine, farm tractor, self-propelled implement of husbandry or road-building machine and does not include an E-bike;

**“Motorized Snow Vehicle”** means a self-propelled vehicle designed to be driven exclusively on snow or ice or both;

**“Municipal/Park Parking Lot”** means a parking lot owned by the Town and operated by or on behalf of the Town;

**“Obstruct Traffic”** means any highway, driveway, crosswalk, or municipal property access road that is blocked or partially blocked by a vehicle or restricted vehicle creating a potentially unsafe condition for traffic;

**“Official Sign”** means a sign any highway sign used to regulate traffic which is prescribed by regulation made under the Highway Traffic Act, or is approved by Council;

**“One-Way Street”** means a street upon which vehicular traffic is limited to movement in one direction;

**“Operator”** means any person who operates and who is in charge of a vehicle upon a highway;

**“Park” or “Parking”** or any other word or expression of similar connotation, when prohibited, means the standing of a vehicle whether occupied or not, except when standing temporarily for the purpose of and while actually engaged in loading or unloading merchandise or passengers;

**“Police Officer”** means an employee of the Municipal Police Service who is appointed as a peace officer pursuant to the Police Services Act; (amended B/L 2022-006 Feb. XX/22)

**“Pedestrian”** means a person on foot or an invalid, child or other person in a wheeled chair or baby carriage;

**“Permit”** means a permit issued to the owner of a motor vehicle with respect to such motor vehicle which he or she is the owner;

**“Person”** means every natural person, firm, partnership, association, corporation or organization of any kind;

**“Personal Mobility Device”** means a device designed for and operated by a person with a disability for the purpose of mobility and which is propelled by muscular power or any kind of power and includes motorized and un-motorized wheelchairs and scooters;

**“Public Parking Area”** means any open area or portion of a structure other than a street or highway, intended for the temporary parking of vehicles and on which there are designated parking spaces, whether their use involves the payment of a fee or otherwise but does not include parking areas in lands used for residential purposes;



**“Recreational Vehicle”** means a vehicle which provides sleeping and other facilities for short periods of time while travelling or vacationing, designed to be towed behind a motor vehicle or self-propelled and includes such vehicles commonly known as travel trailers, camper trailers, pick-up coaches, motorized campers, motorized homes or other similar vehicles;

**“Restricted Vehicle”** means any motor vehicle lacking current valid license plate(s), motor vehicles that are in a derelict state of condition where it would not be considered fit for safe/lawful travel on a highway, trailers that are not attached to a propelling operable motor vehicle, boats, recreational watercraft vessel, tent trailers, campers, motor homes but does not include mobile homes. Trailers that are parked on a highway for the purpose of providing a temporary business service, actively loading/unloading items to a property or trailers associated with a construction development project are exempt and not considered restricted;

**“Roadway”** means the part of the highway that is improved, designed or ordinarily used for vehicular traffic, but does not include the shoulder, and, where a highway includes two or more separate roadways, the term “roadway” refers to any one roadway separately and not all of the roadways collectively;

**“School Bus”** means a bus used for the transportation of children to and from school which meets the provisions of the Highway Traffic Act;

**“School Crossing”** means any portion of a roadway, at an intersection or elsewhere, distinctly indicated for school children crossing by signs on the highway and lines on the surface of the roadway;

**“School Zone”** means a portion of a highway that adjoins the entrance to or the exit from a school and that is within a distance of 150 metres along the highway in either direction beyond the limits of the land used for the purposes of the school;

**“Shoulder”** means the part of the highway immediately adjacent to the roadway and having a surface which has been improved with asphalt, concrete or gravel for the use of vehicles but which extends no more than 3.6 metres in width from the limit of the roadway;

**“Sidewalk”** means that portion of a highway between the curb lines, or the lateral lines of a roadway and the adjacent property lines, intended for the use of pedestrians;

**“Snow Event”** means a period of time during which the Director, Engineering and Public Works or delegate, declares that they anticipate a snow fall or accumulation which is likely to require extensive snow ploughing, snow clearing or snow removal operations. A snow event shall end 24 hours later unless cancelled or extended by the Director, Engineering and Public Works in accordance with the provisions of this By-law; (added B/L 2021-XX Feb. XX/21)

**“Special Event”** means an event designated as a Public Event for the period of time and within the geographic area identified by the Town; (added B/L 2022-006 Feb. XX/22)

**“Stand” or “Standing”**, when prohibited, means the halting of a vehicle, whether occupied or not, except for the purpose of and while actually engaged in receiving or discharging passengers;

**“Stop” or “Stopping”** when prohibited means the halting of a vehicle, even momentarily, whether occupied or not, except when necessary to avoid conflict with other traffic or in compliance with the directions of a police officer or of an official sign or signal, as amended in the Highway Traffic Act; (added B/L 2022-006 Feb. XX/22)

**“Through Highway”** means a highway or part of a highway designated as such by the Minister or by by-law of a municipality, and every such highway shall be marked by a stop sign or yield right of way sign in compliance with the regulations of the Ministry;



**“Through Traffic”** means any highway or part of a highway designated as such by by-law of the Municipality and marked by a stop sign or yield sign in compliance with the regulations of the Ministry of Transportation;

**“Town”** means the Municipality of the Town of Amherstburg;

**“Traffic”** includes pedestrians, ridden or herded animals, vehicles, street cars and other conveyances either singly or together using any street for the purpose of travel;

**“Traffic Control Devices”** means any sign, or roadway, curb or sidewalk marking or other device erected or placed under the authority of the Council for the purpose of guiding or directing traffic;

**“Traffic Signal”** means any device manually, electrically or mechanically operated for the regulation of traffic;

**“Trailer”** means any vehicle that is at any time drawn upon a highway by a motor vehicle, except an implement of husbandry, a mobile home, another motor vehicle or any device or apparatus not designated to transport persons or property, temporarily drawn, propelled or moved upon such highway, except a side car attached to a motorcycle, and shall be considered a separate vehicle and not part of the motor vehicle by which it is drawn;

## 2 GENERAL INTERPRETATION

2.1 In this by-law:

- a) words importing the singular number or the masculine gender only, include more persons, parties or things of the same kind than one and females as well as males and the converse;
- b) a word interpreted in the singular number has a corresponding meaning when used in the plural;
- c) "may" shall be construed as permissive; and
- d) "shall" shall be construed as imperative.

2.2 In the schedules to this by-law, the following abbreviations, definitions and symbols stand for the words respectively set forth opposite thereto as follows:

Ave – Avenue	Bld – Boulevard	Cir – Circle
Cres – Crescent	Ct – Court	Dr. – Drive
Gdns – Gardens	Pl – Place	Rd – Road
St – Street	cm – centimetre	km –kilometre
km/h - kilometre per hour	m – metre	N. - North
E. - East	S. – South	W. – West
a.m. - Ante Meridian	p.m. - Post Meridian	

2.3 Where any expression of time occurs or where any hour or other period of time is stated the time referred to shall be Eastern Standard Time except during the periods when Daylight Saving Time is in effect in the Town during which period the time referred to shall be one hour in advance of Standard Time.

2.4 ADMINISTRATION AND ENFORCEMENT:

This by-law may be enforced by Police Officers and By-law Enforcement Officers.



### 3 OBEDIENCE TO TRAFFIC REGULATIONS

- 3.1 Every person shall promptly obey all signals or directions given either by a Police Officer or by a Traffic Control Device, including Traffic Signals and Official Signs.
- 3.2 In the event of highway construction, repairs or maintenance, erection of Traffic Control Devices, or in the event of fire or other emergency, snow event, special event or during a parade or other concourse of traffic, traffic may be directed by any Police Officer or by signs erected or placed at the direction of the Chief of Police as conditions require, and it shall be a violation of this by-law for any person to disobey or refuse to comply with the orders, signals or direction of such Police Officer or such sign.  
(amended B/L 2021-XX Feb. XX/21)
- 3.3 When official or authorized signs have been erected or notice has otherwise been given under Subsection (2) hereof, every person shall obey the instructions or directions on any sign so erected and the sign is deemed to have been erected pursuant to the section that normally regulates or prohibits the matter, and the appropriate Schedule is deemed to have been amended to implement the regulation, and those provisions apply to any act or failure to act contrary to the special regulations made pursuant to this Section.

### 4 TRAFFIC CONTROL DEVICES

- 4.1 The Director, Engineering & Infrastructure is hereby authorized and responsible for the placement or erection and maintenance of such signs and traffic control devices, as may be necessary to give effect to the provisions of this by-law, or as are required to warn or guide traffic for the safety and convenience of the public.
- 4.2 The Director, Engineering & Infrastructure may erect temporary signs indicating "No Parking" or "No Stopping" at any location where, in his or her opinion, the sign is required;
- a) to facilitate the removal of snow, ice or debris from highways or from other public property under the Town's jurisdiction;
  - b) to facilitate the construction or repair of curbs, gutters, sewers, water main or other public utilities; and/or
  - c) to alleviate temporarily a dangerous or difficult traffic condition; and
- 4.3 The Director, Engineering & Infrastructure shall, wherever possible, erect such signs at least one hour prior to the commencement of the works, if any, and remove the sign one hour after the completion of the said works. A temporary sign shall not be installed for longer than one month.
- 4.4 Notwithstanding the provisions of Subsection 4.1 above, the Chief of Police may erect temporary "No Parking" or "No Stopping" signs in the form prescribed by this by-law in the event of fires, emergencies, parades, or large assemblies provided that wherever possible, such signs shall be erected at least one hour prior to when the event is scheduled to take place, and shall be removed within one hour of the conclusion of the event.
- 4.5 The Director, Engineering & Infrastructure may remove authorized signs indicating "No Parking" and "No Stopping" where it is deemed appropriate in order to accommodate the parking of motor vehicles for temporary periods due to the maintenance of parking lots and garages or as a result of the granting of a parking consideration.
- 4.6 No Person shall place, maintain or display upon or in view of any highway any sign, signal, marking or device which purports to be or is an imitation of or



resembles any traffic control device or which conceals from view or interferes with the effectiveness of any traffic control device.

- 4.7 No Person shall willingly or deliberately move, alter, deface, or otherwise interfere with any traffic control device erected or placed pursuant to the provisions of this by-law.
- 4.8 No unauthorized Person shall give any signal or direction attempting or purporting to direct traffic unless in an emergency to direct traffic around the scene of an accident or obstacle, excavation, debris, glass or other hazard.
- 4.9 No operator of a motor vehicle approaching a green signal light at an intersection shall enter the intersection unless traffic in front of him is moving in the manner that could reasonably lead him to believe he can clear the intersection before the signal light turns red. Exception is given to the operator of a vehicle who enters an intersection for the purpose of turning to the right or left onto an intersecting highway and signals his intention to make such a turn prior to entering the intersection.
- 4.10 No operator of a motor vehicle shall fail to clear a non-signalized intersection where an authorized sign is posted directing motorists not to block an intersection.
- 4.11 The intersection of highways set out in Column 1 and Column 2 of Schedule "A" to this by-law are designated as intersections where Traffic Signal lights are permitted.

## **5 DRIVING REGULATIONS**

- 5.1 No operator of a vehicle shall permit such vehicle to remain upon or be driven upon or along any highway so as to block or obstruct traffic.
- 5.2 No operator of a motor vehicle shall permit such vehicle to be so overloaded that its ordinary motive power shall be unable to move it at a reasonable speed.
- 5.3 Whenever a motor vehicle becomes stalled or for any reason cannot be moved by its ordinary motive power, and in consequence thereof a street is obstructed, the owner or operator of such vehicle shall cause the prompt removal thereof by towing or otherwise.
- 5.4 No Person shall reverse or back a motor vehicle unless such person has first made observation that such movement may be safely made.
- 5.5 No person shall reverse or back a commercial vehicle without first having given an unmistakable warning signal to pedestrians and approaching vehicles.
- 5.6 In no case shall a Person reverse or back a motor vehicle around a corner at an intersection unless preceded by an operator's helper to observe that such movement may be made safely.
- 5.7 No operator of a motor vehicle shall drive such vehicle on, over, or across any fire hose laid on any street unless directed to do so by the Person in charge of such a hose, or by a Police Officer.
- 5.8 Unless otherwise directed by a Police Officer, no Person shall drive a motor vehicle on a street which is barricaded or otherwise indicated to be closed to traffic for the time being.
- 5.9 No Person shall drive a motor vehicle upon a curb, sidewalk, pathway, footpath, footbridge, or boulevard of a highway except for the purpose of directly crossing the sidewalk or footpath where such crossing is permitted, or where permission has been obtained from a Police Officer.



- 5.10 Every Person driving a motor vehicle across a sidewalk or footpath for the purpose of directly crossing it shall yield the right-of-way to pedestrians using the sidewalk or footpath.
- 5.11 No Person shall drive a motor vehicle over a raised curb except at a place where there is a ramp.
- 5.12 No Person shall drive a motor vehicle so that it intersects a funeral or other authorized procession in motion except under the direction of a Police Officer.
- 5.13 All Persons driving motor vehicles in a funeral or other procession shall drive such vehicles as near to the right hand edge of the roadway as is practicable and safe.
- 5.14 Whenever a "Keep Right" sign or a "Do Not Enter" sign is erected or placed upon a highway, no Person shall drive a vehicle on a roadway in contravention of the direction of any such sign.

## **6 GENERAL REGULATIONS**

- 6.1 No Person shall ride or drive any horse or horses upon a sidewalk within the Town.
- 6.2 No Person shall drive any cattle, sheep, pigs or other animals on any highway or sidewalk within the Town.
- 6.3 No Person shall permit any animal or fowl to run at large on any highway, however, that this section shall not apply to dogs or cats.
- 6.4 No Person shall obstruct, encumber, injure or foul any highway or portion thereof.
- 6.5 No Person shall erect or maintain any fence on any highway and no firewood or other thing calculated to obstruct any highway, or to obstruct or interfere with public travel thereon shall be placed or deposited thereon.
- 6.6 No Person shall ride in or on or operate, and no person shall permit any person to ride in or on any motor vehicle while standing or sitting on the running boards thereof, or on any portion of the vehicle not designed for the carrying of passengers or merchandise.
- 6.7 No Person shall coast or slide by the use of any hand sleigh or any toboggan on any street.
- 6.8 No parade or other procession shall be permitted on any highway within the Town, until such parties in charge thereof have first obtained the required municipal approvals.
- 6.9 No Person shall offer for distribution or for sale, or sell goods, wares, merchandise, services or produce from a vehicle on a highway in the Town unless he/she has first obtained the required municipal approvals.

## **7 PEDESTRIAN DUTIES**

- 7.1 Except where traffic control signals are in operation, or at a pedestrian crossover, or where traffic is being controlled or regulated by a Police Officer, every pedestrian crossing a highway shall yield the right-of-way to all vehicles upon the roadway, but nothing in this section shall relieve the driver of a vehicle from the obligation of taking all due care to avoid an accident.
- 7.2 All pedestrians shall cross a highway by the shortest route except when crossing an intersection by the shortest route.

- 7.3 No pedestrian shall proceed over or under a barrier temporarily or permanently installed on a highway.
- 7.4 Where there is a sidewalk that is reasonably passable on either or both sides of a highway, a pedestrian shall not walk on a roadway.
- 7.5 No Person upon in-line skates or riding in or by means of any coaster, toy vehicle or similar device shall go upon a highway except for the purpose of crossing the roadway and when so crossing such person shall have all rights of and be subject to the obligations of a pedestrian.
- 7.6 No person shall play or take part in any game or sport upon a highway.
- 7.7 No person shall use any toy, wagon, coaster, tricycle, skateboard, or in-line skates upon a highway other than a sidewalk, or on a footpath otherwise reserved for pedestrians.
- 7.8 No person shall walk, stand or engage in any other activities on a roadway together with one or more other persons in such a manner as to impede pedestrians or vehicles.

## **8 REGULATIONS FOR BICYCLES**

- 8.1 No Person shall drive a bicycle on a sidewalk.
- 8.2 Notwithstanding Subsection 8.1, the operation of personal mobility devices (motorized wheelchairs and medical scooters) shall be permitted on sidewalks.
- 8.3 A person operating a Bicycle or E-bike upon a roadway shall ride as near the right hand side of the roadway as practicable and shall exercise due care when passing a standing vehicle or one proceeding in the same direction.
- 8.4 All persons operating a Bicycle or E-bike upon a roadway shall ride in single file.
- 8.5 No person shall park a Bicycle or E-bike on a roadway except in an area designated for such parking.
- 8.6 No person under the age of 16 shall operate an E-bike.
- 8.7 No person shall operate an E-bike without an approved Canadian Standards Association bicycle helmet and the chin strap of the helmet securely fastened under the chin.

## **9 REGULATIONS FOR SKATEBOARDS**

- 9.1 No person shall use a skateboard on any highway, roadway, boulevard, sidewalk, footpath or any other Town owned or leased property except those areas set out specifically for skateboard use.

## **10 REGULATIONS FOR IN-LINE SKATES**

- 10.1 A person in-line skating upon a roadway shall ride as near the right hand side of the roadway as practicable and shall exercise due care when passing a standing vehicle or one proceeding in the same direction.
- 10.2 No person while in-line skating shall indulge in any tricks.
- 10.3 All persons travelling on in-line skates upon a roadway shall skate in single file.



- 10.4 Any person travelling on in-line skates shall adhere to the pedestrian regulations as outlined in Section 7.

## **11 REGULATIONS FOR PERSONAL MOBILITY DEVICES**

- 11.1 No person shall operate a Personal Mobility Device on a roadway in the Town where sidewalks are available and accessible.
- 11.2 Notwithstanding subsection 11.1, where a sidewalk cannot be used by a Personal Mobility Device due to weather conditions or physical conditions of the sidewalk, the operator is authorized to use the travelled portion of the roadway.
- 11.3 Every person operating a Personal Mobility Device upon a roadway shall in all cases travel with the flow of traffic and as near to the right-hand side of the roadway as practicable.
- 11.4 All persons operating Personal Mobility Devices upon a roadway shall travel in single file.
- 11.5 Every person operating a Personal Mobility Device shall obey all traffic regulations.
- 11.6 Every person while operating a Personal Mobility Device on the roadway between sunset and sunrise shall have mounted:
- a) on the rear of their device an illuminated red tail light at a minimum distance of 60 centimetres from ground level with dimensions of 5 centimetres by 7.5 centimetres; and
  - b) on the front of their device a white illuminated light.
- 11.7 Every person while operating a Personal Mobility Device on a sidewalk shall yield the right of way to pedestrians.

## **12 REGULATIONS FOR MOTORIZED SNOW VEHICLES**

- 12.1 No person shall drive or haul a Motorized Snow Vehicle along or upon any sidewalk, boulevard, pathway or footpath used by or set apart for the use of pedestrians and forming part of any highway or bridge, boulevard or other means of public communication, or being in or upon any highway, boulevard, park, parklot, garden or other place set apart for ornament or embellishment or for public recreation within the Town.
- 12.2 No person shall drive or haul a Motorized Snow Vehicle along or upon any Town cemetery.
- 12.3 No person shall use or operate a Motorized Snow Vehicle within the Town between the hours of 11:00 p.m. and 7:00 a.m. on each and every day of the week.

## PARKING REGULATIONS

### 13 GENERAL PARKING REGULATIONS

- 13.1 No person shall park a motor vehicle more than 30 centimetres from the edge of the roadway adjacent to which such vehicle is parked. (amended B/L 2022-006 Feb. XX/22)
- 13.2 No person shall park or leave any motor vehicle on any municipal property where by means of one or more signs, it is indicated that such parking is prohibited.
- 13.3 No person shall on any highway park any motor vehicle:
- a) on any street in a manner which obstructs traffic;
  - b) on or over a sidewalk, crosswalk or footpath;
  - c) on any ramp or manoeuvring area established as part of a parking arrangement;
  - d) within an intersection;
  - e) opposite, in front of or within 0.5 metres of a driveway or laneway so as to obstruct vehicles in the use of a driveway or laneway;
  - f) within 2 metres of a point on the curb or edge of the roadway adjacent to any fire hydrant;
  - g) within 10 metres of an intersection;
  - h) within 15 metres of any intersection controlled by traffic signals;
  - i) within 15 metres of any level crossing of a railway;
  - j) alongside the tracks of any railway;
  - k) on any roadway having an overall width of less than 6 metres;
  - l) in front of an entrance to or exit from any building or enclosed space in which persons may be expected to congregate in large numbers;
  - m) upon any boulevard, except where the same are built up with gravel, stone, or other road material, or paved with the permission of and to the satisfaction of the Roads Superintendent; no person shall change the surface of the boulevard without written permission of the Roads Superintendent;
  - n) on any park access road, or any parklands, garden, or other place set aside for public ornament or recreation;
  - o) for the express purpose of advertising or promotion;
  - p) for the purpose of displaying the motor vehicle for sale. Notwithstanding the foregoing, this provision shall not apply to a person who is not in the business of selling motor vehicles;
  - q) for the purpose of washing, greasing or repairing the motor vehicle;
  - r) for the purpose of unloading or transferring of materials of any kind from one motor vehicle to another, except in cases of emergency;



- s) in such position as will prevent the removal of any other motor vehicle previously parked;
- t) Where parking spaces are designated by lines painted on a highway or on a municipal parking lot, no person shall park any motor vehicle except entirely within an area designated as a parking space.
- u) Any motor vehicle standing or parked on any street shall be moved away by the owner or operator thereof at the request of a Police Officer or By-Law Enforcement Officer when, in the opinion of such Officer, traffic congestion, fire or any other condition renders the removal of such motor vehicle necessary. (amended B/L 2021-XX Feb. XX/21)
- v) Nothing in this section shall be deemed to permit parking at any location where or at any time when parking is otherwise prohibited.
- w) No person shall park or leave a restricted vehicle on any highway or municipal property.
- x) No person shall park within any cul-de-sac. (added B/L 2016-118 Dec. 12/16)

#### **14 PARKING PROHIBITED WHERE AUTHORIZED SIGNS ARE ON DISPLAY**

14.1 Where signs, in accordance with the regulations under the *Highway Traffic Act*, are erected and on display, no person shall park any motor vehicle:

- a) on any highway or portion of a highway at the side and between the limits set out respectively in Column 1, 2, 3 and 4 of Schedule "B" to this by-law during the prohibited times or days set out in Column 5 of the said Schedule;
- b) on any highway or portion of a highway at the side and between the limits set out respectively in Columns 1, 2, 3 and 4 of Schedule "C" to this by-law during the prohibited times or days set out in Column 5 of the said Schedule for a longer period than that set out in Column 6 of the said Schedule.
- c) in any designated loading or unloading zone, except as permitted by this by-law;
- d) within 30 metres of the approach side of the nearest rail of any level crossing of a railway;
- e) within 15 metres of the leaving side of the nearest rail of any level crossing of a railway;
- f) within 15 metres of an intersection;
- g) within 30 metres of an intersection controlled by traffic signals;
- h) on any highway in front of an entrance to or exit from any public building, including a hospital or enclosed space in which persons may be likely to congregate in large numbers;
- i) from a point of location of a sign indicating "No Parking Anytime" to the intersection, or from the sign to the next designated parking zone;
- j) any time on one or both sides of a highway or portion of a highway which is immediately adjacent to a park or playground;



- k) on curves or ~~cul-de-sacs~~ where there may be limitations on sight distance or on the maneuverability of emergency vehicles; (amended B/L 2016-118 Dec. 12/16)
  - l) in any zone other than a Commercial or Industrial Zone, as defined in the Zoning By-law 1999-52 of the Town,
- 14.2 No person shall park any Commercial Motor Vehicle or Recreation Vehicle on the street in front of any lot, where parking is permitted, unless:
- a) the vehicle weight of said commercial motor vehicle is not greater than 3400 kilograms; and (amended B/L 2015-102 Sept. 14/15)
  - b) the commercial motor vehicle is operated by the owner or occupant of a dwelling unit on the lot; or (amended B/L 2015-102 Sept. 14/15)
  - ~~c) the said vehicle is a recreation vehicle, being a vehicle that is mobile, either by itself or when attached to another vehicle, designed to provide temporary accommodation for its inhabitants; (deleted B/L 2015-102 Sept 14/15)~~
- 14.3 No person shall park a motor vehicle in the parking lots listed in Schedule "D" hereto, owned or occupied by the Town of Amherstburg or a local board thereof, without the consent of the Town or local board, as the case may be. In addition to, or instead of issuing a Parking Infraction Notice for breach of this section, the vehicle may be removed or impounded as provided in Schedule "D".
- 14.4 No person shall park a motor vehicle on any highway along the curb adjacent to school premises between the hours of 8:00 a.m. and 5:00 p.m. except Saturdays, Sundays, or other school holidays.

## 15 PARKING ON PRIVATE PROPERTY

- 15.1 No person shall park or leave any motor vehicle on private property without the consent of the owner or occupant of such property.
- 15.2 Any motor vehicle which is parked or left in contravention of this section may be removed or impounded by the owner of the property so long as a Police Officer or By-law Enforcement Officer is present and all costs and charges for removing or impounding the vehicle shall be paid by the owner thereof.
- 15.3 The driver or owner of a motor vehicle parked or left on private property is not liable to any penalty or to have the motor vehicle removed from such property or impounded under this by-law except upon written complaint of the owner or occupant of the property given to a Police Officer or By-law Enforcement Officer.
- 15.4 Where the owner or occupant of property affected by this section has posted signs stating conditions on which a motor vehicle may be parked or left on the property or prohibiting the parking or leaving of a motor vehicle on the property, a motor vehicle parked or left on the property contrary to such posted conditions or prohibition shall be deemed to have been parked or left on the property without the owners or occupants consent.

## **16 PARALLEL PARKING**

- 16.1 Where parallel parking is permitted, no person shall park any motor vehicle on any highway or portion thereof except upon the right-hand side of the street, having regard for the direction in which the motor vehicle is required to proceed, with the right front and right rear wheels of the motor vehicle parallel to and distant not more than 30 centimetres from the right-hand edge of the street; provided this subsection shall not apply where angle parking is authorized by this bylaw, or upon one-way streets as authorized by this by-law.

## **17 ANGLE PARKING**

- 17.1 Where authorized signs to that effect are displayed, angle parking in accordance with the provisions of clause (b) of this subsection is permitted on highways at the sides and between the limits set out respectively in Columns 1, 2 and 3 of Schedule "E" to this by-law.
- 17.2 Where angle parking is permitted, no person shall park a motor vehicle except within the limits defined by pavement markings; if no pavement markings are visible no person shall park a motor vehicle except at an angle not exceeding sixty (60) degrees with the permitted direction of travel and in all cases so that the front end of the motor vehicle is nearest to the curb or the edge of the street, and no person shall park a motor vehicle at an angle if:
- a) the load being carried extends beyond the rear of the motor vehicle; or
  - b) the motor vehicle has attached to it a trailer as defined by the *Highway Traffic Act*; or
  - c) such motor vehicle obstructs or interferes with traffic in any way while so parked.

## **18 ONE-WAY STREET PARKING**

- 18.1 No person shall park on a one-way street except, having regard for the direction in which the motor vehicle is required to proceed, with the right front and rear wheels of the motor vehicle parallel to and distant not more than 30 centimetres from the right-hand edge of the street, or with the left front and rear wheels of the motor vehicle parallel to and distant not more than 30 centimetres from the left-hand edge of the street.

## **19 DOUBLE PARKING**

- 19.1 No person shall stop a motor vehicle in a manner known as "double parking" or in any traffic lane other than the curb lane.

## **20 PARKING DURING EMERGENCIES& SPECIAL EVENTS**

- 20.1 For the purposes of this section, "emergency" includes a snow event or other act of God which hinders, restricts, or prohibits the normal movement of vehicles or pedestrians on a highway. (added B/L 2022-006 Feb. XX/22)
- 20.2 The declaration of an emergency and/or snow event and the parking restriction or prohibition shall be deemed in effect after a systematic broadcast on local radio channels, social media accounts, and email alert features serving the Town and such broadcast shall be deemed to be sufficient notification of the restriction or prohibition then in effect. (added B/L 2022-006 Feb. XX/22)

- 20.3 Notwithstanding any provision of this by-law to the contrary, in case of fire, a parade, an assembly of persons, a congestion of traffic, a construction project, emergency, or a Special Event, parking may be restricted or prohibited by the Director, Engineering and Public Works or the Chief of Police, and no person shall park a vehicle or permit a vehicle to remain parked in contravention of such restriction or prohibition. (added B/L 2022-006 Feb. XX/22)

## 21 DESIGNATED PARKING SPACES

- 21.1 Every person who is an owner of public parking area shall provide designated parking spaces for persons with disabilities in accordance with the Town of Amherstburg Zoning By-law, as amended.
- 21.2 Every owner or operator of a public parking area may voluntarily provide a number of designated parking spaces above and beyond the requirements of this by-law if they so wish.
- 21.3 Every person who is an owner of public parking area shall mark such designated parking spaces with a sign in accordance with the provisions of the *Highway Traffic Act*.
- 21.4 Designated parking spaces for persons with disabilities located upon municipal properties are described in Schedule "T" attached hereto.
- 21.5 No person shall park, stop or leave a motor vehicle in a designated parking space unless a permit has been issued to that person or to a passenger being picked up or transported in the motor vehicle and such permit is displayed on or in the motor vehicle in accordance with the requirements of the *Highway Traffic Act*, and the regulations made there under and this by-law.
- 21.6 No person shall charge a fee for the use of a designated parking space in excess of that fee charged other members of the general public in respect of other parking spaces.
- 21.7 Each and every designated parking space shall be distinctly indicated by a sign which is in a form and content as prescribed by the *Highway Traffic Act* and regulations made thereunder as illustrated in Schedule "U" to this by-law.
- 21.8 Each and every designated parking space shall have the sign prescribed in section 20.7 of this by-law mounted at the following height. No less than 1.5 m (59.055 inches) from the finished grade to the bottom of the sign and no more than 2.5 m (98.425 inches) from the finished grade to the top of the sign.
- 21.9 The view of the sign shall not be obstructed in any way.
- 21.10 The signs prescribed in Section 20.8 shall be installed in a permanent manner at the centre of the designated parking space.
- 21.11 Every designated parking space shall have a minimum perpendicular width of not less than 4.6 metres.
- 21.12 Every designated parking space shall have a minimum length of 5.2 metres.
- 21.13 Subsections 20.11 and 20.12 do not apply to an owner or operator of a public parking area if compliance with these sections will cause the public parking area to be in noncompliance with the provisions of the Planning Act, R.S.O. 1990, c. P.13, as amended.
- 21.14 Every designated parking space shall be placed with sufficient clearance around the motor vehicle in terms of other motor vehicles or obstacles such as light standards or waste receptacles.



- 21.15 Every designated parking space shall be kept clear of all accumulations of ice, snow or other material which could render the parking space unusable.
- 21.16 No person shall park, stand or leave an unauthorized motor vehicle in a designated parking space.

## **22 STOPPING REGULATIONS - GENERAL**

22.1 No person shall on any highway stop any vehicle:

- a) on or over a sidewalk or footpath;
- b) within an intersection or crosswalk or designated pedestrian crossover;
- c) within 9 metres of a crosswalk or designated pedestrian crossover;
- d) on the roadway alongside of any stopped or parked vehicle;
- e) upon any bridge or within any tunnel or underpass or within 30 metres of either end of any such structure except that this prohibition shall not apply to locations where parking within such limits as are marked and designated is hereby expressly permitted;
- f) alongside or across the highway from any excavation or obstruction in the roadway where the free flow of traffic would thereby be impeded;
- g) on any centre boulevard or centre strip separating two roadways or adjacent to either side or ends of such middle boulevard or centre strip;
- h) between a safety zone and the adjacent side of the roadway or within 15 metres of the point of such side opposite the ends of the safety zone;

22.2 Nothing in this section shall be deemed to permit stopping at any location where or at any time when stopping is otherwise prohibited.

## **23 STOPPING PROHIBITED WHERE AUTHORIZED SIGNS ARE ON DISPLAY**

23.1 Where signs in accordance with the regulations under the *Highway Traffic Act* are erected and on display, no person shall stop any motor vehicle:

- a) on any highway or part of a highway at the side and between the limits set out respectively in Columns 1, 2, 3 and 4 of Schedule "F" to this by-law during the prohibited times or days set out in Column 5 of the said Schedule; provided, however, that this regulation shall not apply to the operators of commercial vehicles engaged in the transportation of school children, when said vehicle is stopped to discharge and/or pick up passengers in a recessed bus bay;
- b) within 45 metres of the approach side of any pedestrian crossover or school crossing;
- c) within 15 metres of the leaving side of any pedestrian crossover or school crossing;
- d) between the hours of 8:00 a.m. and 6:00 p.m., Monday to Friday inclusive, other than a school purpose vehicle in a school bus loading zone;
- e) between the hours of 8:00 a.m. and 6:00 p.m., Monday to Friday inclusive, on one or both sides of a highway or portion of a highway that is immediately adjacent to a school.

## 24 DELIVERY VEHICLES

24.1 The driver of a vehicle used for the purpose of delivering goods, wares or merchandise, milk or bread, or any other commodity, shall, when stopping to make a delivery, stop his vehicle only at the curb of a street and no driver shall, in making a delivery leave his vehicle in the street, except at the curb or side of the street.

## 25 COMMUNITY SAFETY ZONES

25.1 The highways set out in Columns 1 and limits as defined in Columns 2 and 3 of Schedule "V" shall be designated as Community Safety Zones during the prohibited times or days as set out in Column 4 to the said Schedule "V".

25.2 This shall become effective when signs are erected, in accordance with the *Highway Traffic Act* and the regulations, on the designated part of the highway.

25.3 The rate of speed shall be 50 kilometres per hour in a Community Safety Zone, unless otherwise posted with an authorized sign. (added B/L 2015-102 Sept 14/15)

## 26 THROUGH HIGHWAYS

26.1 The highways set out in Column 1 of Schedule "G" to this by-law between the limit set out in Column 2 and 3 of the said Schedule are, except as provided in Subsection (2) of this section, hereby designated as through highways for the purposes of the *Highway Traffic Act*.

26.2 The designation in Subsection (1) of this section of a highway or portion of a highway as a through highway shall not include any intersection thereon where the road intersected is a King's Highway or where traffic control signals are installed.

## 27 ONE-WAY STREETS

27.1 Where appropriate signs in accordance with the regulations under the *Highway Traffic Act* have been erected and are on display, the highways set out in Column 1 of Schedule "H" to this by-law between the limits set out in Column 2 and 3 of the said Schedule are hereby designated for one-way traffic only in the directions set out in Column 4 of the said Schedule.

27.2 No person shall drive any motor vehicles on a one-way street as set out in Columns 1, 2 and 3 of Schedule "H", in a direction other than that set out in Column 4 of the said Schedule.

## 28 PROHIBITED TURNS

28.1 Where authorized signs to that effect are displayed, no motor vehicle in any intersection or portion of highway set out in Column 1 of Schedule "I" to this by-law proceeding in the direction or merging from a property set out in Column 2 of the said Schedule shall be turned in the direction set out in Column 3 of the said Schedule, during the times or days set out in Column 4 of the said Schedule.

28.2 Where authorized signs to that effect are displayed, no person operating a vehicle shall at any time make a U-turn at the locations set out in Column 1 of Schedule "I" to this by-law while travelling in the direction set out in Column 2 of the said Schedule during the times or days set out in Column 4 of the said Schedule.



## 29 STOP SIGNS

29.1 The intersections on highways set out in Column 1 of Schedule "J" to this by-law are designated as intersections where stop signs shall be erected facing traffic as set out in Column 2 of the said Schedule.

## 30 YIELD SIGNS

30.1 The intersections on highways set out in Column 1 of Schedule "K" to this by-law are designated as intersections where yield signs shall be erected facing traffic as set out in Column 2 of the said Schedule.

## 31 SPEED LIMITS

31.1 The rate of speed shall be 80 kilometres per hour on a highway not within a built-up area, unless otherwise posted with an authorized sign.

31.2 The rate of speed shall be 50 kilometres per hour on a highway within a built-up area, unless otherwise posted with an authorized sign.

31.3 Where any highway or portion of a highway set out in Column 1 of Schedule "L" of this by-law between the limits set out in Column 2 of the said Schedule, is marked in compliance with the regulations under the *Highway Traffic Act*, the maximum rate of speed thereon shall be the rate of speed prescribed in Column 3 of said Schedule.

31.4 Notwithstanding Subsection (3), pursuant to the powers granted by the Council by Subsection 5(b) of Section 128 of the *Highway Traffic Act, R.S.O. 1990, c. H.8*, as amended, the prescribed rate of speed on the street or portions of streets being within school zones, set out in Column 1 of Schedule "M" of this by-law on the side and between the limits set out in Column 2, 3 and 4 of said schedule, on regular school days between the hours of 7:00 a.m. and 5:00 p.m., is forty (40) kilometres per hour, where school zone signs have been erected and are on display and which indicate the effective time or times.

31.5 The speed limits prescribed under this by-law do not apply to motor vehicles of a municipal fire department when responding to a call, or Police Officers and ambulance attendants while on duty.

## 32 SCHOOL BUS LOADING ZONES

32.1 The highways set out in Column 1 of Schedule "N" to this by-law on the side and between the limits set out in Columns 2 and 3 and as further described in Column 4 of the said Schedule where authorized signs are displayed are designated as school bus loading zones.

32.2 Where authorized signs to that effect are on display, no person shall stand or park any vehicle, other than a school bus, in any area designated as a School Bus Loading Zone as described or named on Schedule "N".

32.3 School Bus Loading Zone designations shall apply between the hours of 8:00 a.m. and 6:00 p.m. Monday to Friday inclusive subject to Subsection (2). The School Bus Loading Zone designation shall be considered an overlay designation imposed in addition to other parking restrictions contained herein. At all other times and days, parking in such designated School Bus Loading Zones shall be in compliance with the provisions of this by-law.



### **33 COMMERCIAL LOADING ZONES**

- 33.1 Where authorized signs are on display on the highway between the limits set out respectively in Column 1, 2 and 3 of Schedule "O" of this by-law, no person shall stop, stand or park a motor vehicle or permit a motor vehicle to remain stopped, standing or parked in a loading zone for any purpose other than the expeditious loading and unloading, delivery and receipt of goods, wares or merchandise for commercial purposes, or a licensed taxi dropping off and picking up passengers, or a vehicle dropping off or picking up any passengers in possession of a Disabled Person Parking Permit during the days or times set out in Column 4 of the said Schedule.
- 33.2 No person shall stop, stand or park an authorized motor vehicle under Subsection (1) above, for a continuous period greater than 20 minutes.
- 33.3 This Section of the by-law shall not become effective until appropriate signs have been erected and are on display.

### **34 BUS AND TAXICAB STANDS**

- 34.1 The driver of a bus or taxicab shall not stand or park upon any street in any business district at any place other than at a bus stop or taxicab stand respectively, except that this provision shall not prevent the driver of any such motor vehicle from temporarily stopping in accordance with other stopping or parking regulations at any place for the purpose of and while actually engaged in the loading or unloading of passengers.
- 34.2 No person shall stop, stand or park a motor vehicle other than a bus in a bus stop, or a taxicab in a taxicab stand, which has been officially designated and appropriately signed, except that the driver of a passenger vehicle may temporarily stop therein for the purpose of and while actually engaging in loading or unloading of passengers when such stopping does not interfere with any bus or taxicab waiting to enter or about to enter such zone.

### **35 HEAVY VEHICLE REGULATIONS**

- 35.1 In this Section, "Prohibited Highway" means any highway or part thereof within the Town of Amherstburg not set forth in Schedule "P" attached hereto and forming part of this by-law.
- 35.2 When authorized signs are on display, no person shall operate a heavy vehicle on a prohibited highway.
- 35.3 Subsection (2) of this section does not apply to the operator of a heavy truck, being necessarily operated in the usual conduct of business.
- 35.4 Subsection (2) of this section does not apply to operators of garbage trucks, snow ploughs, municipally owned vehicles, ambulances, police or fire department vehicles, or to the operator of a privately owned vehicle, without the trailer portion, being driven to or from the owner's residence.
- 35.5 No person shall park on any highway or portion thereof, a heavy vehicle in excess of 5000 kilograms vehicle weight.

### **36 LOADS ON BRIDGES**

- 36.1 When authorized signs are on display, no person shall leave, move or operate a vehicle over any bridge set out in Column 1 of Schedule "Q" to this by-law when the vehicle exceeds the gross weight prescribed for such vehicle as set out in Column 2 of said Schedule.

## **37 REDUCED LOAD PERIOD**

- 37.1 For the protection of the highways within the Town of Amherstburg, the highways or parts of highways listed in Schedule "R" to this by-law are designated as Reduced Load Highways under the provisions of Sections 110 and 118 of the Highway Traffic Act, R.S.O. 1990.
- 37.2 The Reduced Load provisions apply to vehicles with a load in excess of 5000 kilograms (5 tonnes) per axle on any highways or parts of highways listed in Schedule "R" for the Reduced Load Period from the 1st day of March to the 30th day of April, in each and every year.
- 37.3 The penalties provided in the Highway Traffic Act shall apply to offences against this section of the by-law.
- 37.4 This Section of the by-law shall not become effective until appropriate signs have been erected and are on display.

## **38 FIRE ROUTES**

- 38.1 No person shall stop or park a vehicle at any time on designated fire route where stopping or parking is prohibited by an authorized sign.
- 38.2 No person shall interfere with, deface or remove an authorized fire route sign.

## **39 CLASS B ROADS** (added B/L 2015-102, Sept. 14/2015)

- 39.1 For the protection of the highways within the Town of Amherstburg, the highways or parts of highways listed in Schedule "W" to this by-law are designated as Class B Roads.
- 39.2 Class B Roads are restricted to a maximum of 8, 200kg per axle. If the centres of any two axes are closer than 2.4 metres, each of the two axes is limited to 5,500kg.
- 39.3 Subsection 2 of this section does not apply to farm tractors, self-propelled implement of husbandry (SPIH) that was manufactured, designed, redesigned, converted or reconstructed for a specific use in farming and towed or mounted implements.
- 39.4 The penalties provided in the Highway Traffic Act shall apply to offences against this section of the by-law.
- 39.5 This Section of the by-law shall not become effective until appropriate signs have been erected and are on display.

## **40 SCHEDULES**

- 40.1 The schedules referred to in this by-law shall form part of this by-law and each entry in a Column of such a schedule shall be read in conjunction with the entry or entries horizontally across therefrom and not otherwise.

## **41 PENALTIES**

- 41.1 Every person who contravenes any provision of this by-law is guilty of an offence pursuant to the provisions of the Provincial Offences Act, R.S.O. 1990, Chapter P. 33, as amended, and upon conviction, a person is liable to a fine of not more than \$5,000, exclusive of costs.



- 41.2 Any person may voluntarily pay out of court in a manner indicated on the back of the Parking Infraction Notice (PIN), , the amount indicated opposite the parking infraction within fifteen (15) days, inclusive of Saturdays, Sundays and Holidays, from the date of issue of the said Parking Infraction Notice, the early voluntary payment and upon payment being made, no further proceedings shall be taken under this by-law in respect of the offence alleged in the Parking Infraction Notice and if payment is not made in accordance with the procedures set out in this subsection the fine provided for in subsection 45.1 shall be recoverable under the provisions of the Provincial Offences Act, R.S.O. 1990, Chapter P. 33, as amended. (amended B/L 2015-102 Sept. 14/15) (amended B/L 2021-XX Feb. XX/21)
- 41.3 Notwithstanding the foregoing provisions, authorizing proceedings under Part II of the Provincial Offences Act, R.S.O. 1990, c.33, a Police Officer or By-law Enforcement Officer may, in his or her discretion, proceed by laying an information, as set out in Part III of the said Provincial Offences Act, in relation to any parking infraction.
- 41.4 The owner of a motor vehicle may be charged with an offence for contravention of any provision of this by-law for which the driver of the vehicle is subject to be charged and on conviction, the owner is liable to the penalty described for the offence unless at the time of the offence, the vehicle was in the possession of some person other than the owner without the owner's consent.

## **42 VEHICLE TOWING**

- 42.1 In addition to any other penalties provided for in this by-law, a member of the Municipal Police Services or a By-law Enforcement Officer may, where a vehicle is parked or stopped in contravention of sections 4, 5, 6, 7, 8, 9, 10, 11, 12, 13, 14, 15, 16, 17, 18, 19, 19A, 20, 21, 40, or 41 of this by-law, cause that vehicle to be removed, taken away and stored in a suitable place. (amended B/L 2022-006 Feb. XX/22)
- 42.2 All costs and charges incurred for removing, caring for and storing a vehicle shall be a lien upon the vehicle, which lien may be enforced in the manner provided for by the Repair and Storage Liens Act, R.S.O. 1990, Chapter R. 25, as amended.

## **43 APPLICATION**

- 43.1 This by-law applies to all highways under the jurisdiction of the Town of Amherstburg.
- 43.2 If compliance would be impracticable, Sections 7(1), 8(4), 15, 16, 18, 19, 23, 24, 25, 26, 27, and 28 of this by-law shall not apply to:
- a) Emergency Vehicles;
  - b) Vehicles while engaged in works undertaken for or on behalf of any municipal corporation;
  - c) Vehicles engaged in activities identified by a Special Events Permit issued under authority of a by-law of the Town;
- 43.3 If compliance would be impracticable, Sections 7(1), 8(4), 15(1) and (2), and 16(1) and (2) of this by-law shall not apply to vehicles actually forming part of a funeral procession for as long as may reasonably require for the purpose of such funeral.

## 44 VALIDITY


- 44.1 It is declared that if any section, subsection or part or parts thereof be declared by any Court of Law to be bad, illegal or ultra vires, such section, subsection or part or parts shall be deemed to be severable and all parts hereof are declared to be separate and independent and enacted as such.
- 44.2 This by-law shall come into force and take effect upon receipt by the Town of:
- d) approval and three readings of this by-law by the Council of the Corporation of the Town of Amherstburg; and
  - e) A Set Fine Order by the Chief Judge of the Ontario Court Justice or his or her designate made for the purpose of preceding under Part I and Part II of the Provincial Offences Act.
- 44.3 By-laws 2005-55, 2005-22 and 2005-20 shall be deemed to be repealed upon this by-law coming into force and effect pursuant to subsection 2.

## 45 SHORT TITLE

This by-law may be referred to as the "Traffic By-law".

READ a first, second and third time and finally passed this 14<sup>th</sup> day of, February, 2022.

  
\_\_\_\_\_  
MAYOR – Aldo DiCarlo

(signed)   
\_\_\_\_\_  
CLERK – Valerie Critchley

*Last Update:* By-Law 2022-006 passed February 14, 2022  
By-Law 2016-118 passed December 12, 2016  
By-Law 2015-102 passed September 14, 2015

THE CORPORATION OF THE TOWN OF AMHERSTBURG  
BY-LAW NO. 2011-69  
**SCHEDULE "A"**  
**TRAFFIC SIGNAL LIGHT INTERSECTIONS**

Column 1	Column 2
HIGHWAY 1	HIGHWAY 2
Sandwich Street	Alma Street
Sandwich Street	Pickering Drive
Sandwich Street	Richmond Street
Sandwich Street	Simcoe Street
Simcoe Street	Fryer Street



THE CORPORATION OF THE TOWN OF AMHERSTBURG  
 BY-LAW NO. 2011-69  
**SCHEDULE "B"**  
**NO PARKING**

Column 1	Column 2	Column 3	Column 4	Column 5
HIGHWAY	SIDE	FROM	TO	PROHIBITED TIMES
Adams Ave	Both	Shaw Drive	South End or Cul De Sac	Anytime
Alma St	Both	Sandwich St	Laird Ave	Anytime
Alma St	Cul-de-sac	Westerly limit near Detroit River		Anytime
Alma St	North	Sandwich St	Renaud St	Anytime
Alma St	South	Sandwich St	Venetian Dr.	Anytime
Balaclava St S.	East	121 Balaclava St S	127 Balaclava St S	Anytime
Balaclava St S.	East	Richmond St	South of 127 Balaclava St S	February, April, June, August, October, December
Balaclava St S.	East	Alma St	North of 121 Balaclava St S	February, April, June, August, October, December
Balaclava St S.	West	Richmond St	Alma St	January, March, May, July, September, November
Bathurst St	East	Park St	Gore St	February, April, June, August, October, December
Bathurst St	West	Park St	Gore St	January, March, May, July, September, November
Beneteau Dr.	North	Concession 3 North	South Riverview Dr.	February, April, June, August, October, December
Beneteau Dr.	South	591 Beneteau Dr	East of 627 Beneteau Dr	Anytime
Beneteau Dr.	South	South Riverview Dr	West of 591 Beneteau Dr	January, March, May, July, September, November
Beneteau Dr.	South	Concession 3 North	627 Beneteau Dr	January, March, May, July, September, November
Bertrand Ave	East	Alma St	St. Arnaud St	Anytime
Boardwalk Ave	East	Richmond St	States Ave	February, April, June, August, October, December
Boardwalk Ave	West	Richmond St	States Ave	January, March, May, July, September, November
Briar Ridge Ave	South	Crownridge Blvd	Fryer St	January, March, May, July, September, November
Briar Ridge Ave	North	Crownridge Blvd	Fryer St	February, April, June, August, October, December
Brock St	West	Richmond St	Murray St	Anytime
Caldwell Ct	West	Pearson St	North End	January, March, May, July, September, November
Caldwell Ct	East	Pearson St	North End	February, April, June, August, October, December
Cherrylawn Cres	East	Driveway of 235 Cherrylawn	Across from driveway of 230 Cherrylawn	Anytime
Cherrylawn Cres	East	Pickering Dr	Across from driveway of 230 Cherrylawn	February, April, June, August, October, December
Cherrylawn Cres	West	Driveway of 230 Cherrylawn	Pickering Dr	January, March, May, July, September, November
Cherrylawn Cres	South/West	235 Cherrylawn	Pickering Dr	February, April, June, August, October, December
Cherrylawn Cres	East/North	Pickering Dr	240 Cherrylawn Cres	January, March, May, July, September, November
Concession 4 N	East	Grass verge on the approach to North Townline from the south		Anytime
Coopers Marina, 1226 Front Rd N		Adjacent to Sanitary Pump Station		Anytime
Crown Ridge Blvd.	North	Fryer St	Sandwich St	February, April, June, August, October, December
Crown Ridge Blvd.	South	Fryer St	Sandwich St	January, March, May, July, September, November
Dalhousie St	West	30 m South of Gore Street	County Rd 20	Anytime
Dalhousie St	East	Corner of Dalhousie St and Richmond St adjacent to CIBC		Anytime
Dalhousie St	East	Richmond St	Essex County Road 20	Anytime
Dalhousie St	Both	152 Dalhousie St	156 Dalhousie St	Anytime
Elms St	North	Laird Ave	Sandwich St	February, April, June, August, October, December
Elms St	South	Laird Ave	Sandwich St	January, March, May, July, September, November
Erie Ave	Both	1835 Erie Ave	1760 Erie Ave	Anytime



THE CORPORATION OF THE TOWN OF AMHERSTBURG  
 BY-LAW NO. 2011-69  
**SCHEDULE "B"**  
**NO PARKING**

Column 1	Column 2	Column 3	Column 4	Column 5
HIGHWAY	SIDE	FROM	TO	PROHIBITED TIMES
Forhan St	East	Easterly limit	Fort St	February, April, June, August, October, December
Forhan St	West	Westerly limit	Fort St	January, March, May, July, September, November
Forhan St				Anytime
Fort Malden Dr.	South	Dalhousie St	Laird Ave.	Anytime
Fort St	South	15m either side of school walkway		Anytime
Fort St	North	Sandwich St	Fryer St	February, April, June, August, October, December
Fort St	South	Sandwich St	15m west of school walkway	January, March, May, July, September, November
Fort St	South	Fryer St	15m east of school walkway	January, March, May, July, September, November
Front Rd S	Both	Essex County Road 20	McLeod Ave	Anytime
Fryer St	Both	Richmond St	McCurdy Ave	Anytime
George St	East	Simcoe St	Richmond St	February, April, June, August, October, December
George St	West	Simcoe St	Richmond St	January, March, May, July, September, November
Gibb St	North	Baltic St	Fryer St	Anytime
Girard St	West	William St	North limit of school	Anytime
Golfview Dr.	North	Essex County Road 10	Easterly limit	February, April, June, August, October, December
Golfview Dr.	South	Essex County Road 10	Easterly limit	January, March, May, July, September, November
Gore St	South	Sandwich St	10 metres on Gore St	Anytime
Gore St	North	112 metres east of Brock St	180 metres east of Brock St	Anytime
Gore St	South	75 metres east of Brock St	180 metres east of Brock St	Anytime
Gore St	South	56.5 metres east of Dalhousie St		Anytime
Hawthorn Cres	North	Westerly limit	Easterly limit	February, April, June, August, October, December
Hawthorn Cres	South	Westerly limit	Easterly limit	January, March, May, July, September, November
Higgins Cres	North	Westerly limit	Easterly limit	February, April, June, August, October, December
Higgins Cres	South	Westerly limit	Easterly limit	January, March, May, July, September, November
Indiana Pl	North	Mediterranean Ave	Richmond St	February, April, June, August, October, December
Indiana Pl	South	Mediterranean Ave	Richmond St	January, March, May, July, September, November
Ironside St	North	Meloche Rd	Meadowview Ave	February, April, June, August, October, December
Ironside St	South	Meloche Rd	Meadowview Ave	January, March, May, July, September, November
Kingsbridge Dr	South	160 metres from Whelan Dr.	Front Rd N	Anytime
Kingsbridge Dr	North	Front Rd. N	Whelan Dr	Anytime
Kingsbridge Dr	South	County Road 20 (Front Road)	190 metres east from County Road 20	Anytime
Laird Ave N	East	North of Alma St		February, April, June, August, October, December
Laird Ave N	West	North of Alma St		January, March, May, July, September, November
Laird Ave	West	North limit of school	Fort Malden Dr.	Anytime
Lakeside Dr.	North		across from 595 Lakeside Dr.	Anytime

THE CORPORATION OF THE TOWN OF AMHERSTBURG  
 BY-LAW NO. 2011-69  
**SCHEDULE "B"**  
**NO PARKING**

Column 1	Column 2	Column 3	Column 4	Column 5
HIGHWAY	SIDE	FROM	TO	PROHIBITED TIMES
McCurdy Dr.	North	Sandwich St	Fryer St	February, April, June, August, October, December
McCurdy Dr.	South	Sandwich St	Fryer St	January, March, May, July, September, November
McLellan Ave.	North	Knobb Hill Dr	Pettypiece Dr	Anytime
Main St	East/West	Military St	Southerly limit	2:00am-8:00am Everyday
Maple Ave	North	Laird Ave	Sandwich St S	February, April, June, August, October, December
Maple Ave	South	Laird Ave	Sandwich St S	January, March, May, July, September, November
Meadowview Ave	North & East	Meloche Road	North End	February, April, June, August, October, December
Meadowview Ave	South & West	Meloche Road	North End	January, March, May, July, September, November
Meloche Rd	Both	Simcoe St	Lowes Side Rd	Anytime
Murray St	North	Victoria St	Wolfe St	February, April, June, August, October, December
Murray St	South	Victoria St	Wolfe St	January, March, May, July, September, November
Murray St	North	Bathurst St	Brock St	Anytime
Murray St	South	Dahousie St	Seymour St	Anytime
Park St	North	Ramsay St	Bathurst St	Anytime
Park St	North	Sandwich St	King St	Anytime
Park St	South	Dalhousie St	Sandwich St	Anytime
Pearson St	North & East	Meadowview Ave	Ironside St	February, April, June, August, October, December
Pearson St	South & West	Meadowview Ave	Ironside St	January, March, May, July, September, November
Pickering Dr.	Both	Dalhousie St	Sandwich St	Anytime
Pickering Dr.	North	Sandwich St	Fryer St	February, April, June, August, October, December
Pickering Dr.	South	Sandwich St	Fryer St	January, March, May, July, September, November
Rankin Ave	North	West of driveway at 100 Rankin St		Anytime
Rankin Ave	North	Dalhousie St	96 Rankin St	February, April, June, August, October, December
Rankin Ave	South	Dalhousie St	Sandwich St S	January, March, May, July, September, November
Richmond St	Both	Sandwich St	Bathurst St	Anytime
Richmond St	Both	Seymour St	Victoria St.	Anytime
Richmond St	North	Fryer St	Simcoe St	February, April, June, August, October, December
Richmond St	South	Fryer St	Simcoe St	January, March, May, July, September, November
Sandwich St	Both	Brunner Ave	Lowes Side Rd	Anytime
Seymour St	East	Richmond St	Park St	February, April, June, August, October, December
Seymour St	West	Richmond St	Park St	January, March, May, July, September, November
Simcoe St	Both	Sandwich St	50 metres east	Anytime
Simcoe St	North	20m east of Seymour St		Anytime
Simcoe St	North	20m east of King St		Anytime
Simcoe St	North	20m west of King St		Anytime
Simcoe St	North	20m west of George St		Anytime
South Riverview Dr.	South	Essex County Road 8	Beneteau Dr.	Anytime
St Arnaud St	North	Balaclava St	30 metres east	6:00am -5:00pm Monday to Friday
St Arnaud St	North	Balaclava St	Sandwich St	Anytime
St Arnaud St	South	Victoria St	Sandwich St	Anytime
St James Crt	East	Northerly limit	Southerly limit	February, April, June, August, October, December
St James Crt	West	Northerly limit	Southerly limit	January, March, May, July, September, November
Strba	Both	Meloche Rd	Easterly limit	Anytime
Thrasher Dr	North	County Rd 20	Easterly limit	February, April, June, August, October, December

THE CORPORATION OF THE TOWN OF AMHERSTBURG  
 BY-LAW NO. 2011-69  
**SCHEDULE "B"**  
**NO PARKING**

Column 1	Column 2	Column 3	Column 4	Column 5
HIGHWAY	SIDE	FROM	TO	PROHIBITED TIMES
Thrasher Dr	South	County Rd 20	Easterly limit	January, March, May, July, September, November
Tofflemire Crt	East	Alma St	North Limit	February, April, June, August, October, December
Tofflemire Crt	West	Alma St	North limit	January, March, May, July, September, November
Vermont Dr	North	Richmond St	Indiana Pl	February, April, June, August, October, December
Vermont Dr	South	Richmond St	Indiana Pl	January, March, May, July, September, November
Victoria St	East	Alma St	St. Arnaud St	Anytime
Victoria St	Both	Alma St	Murray St	Anytime
Victoria St	East	Murray St	Simcoe St	Anytime
Victoria St	Both	Simcoe St	Pickering St	Anytime
Walnut Dr	East	McCurdy Dr	Hawthorn Cres	February, April, June, August, October, December
Walnut Dr	West	McCurdy Dr	Hawthorn Cres	January, March, May, July, September, November
Whelan Dr	North	Kingsbridge Dr	Benson Crt	Anytime



THE CORPORATION OF THE TOWN OF AMHERSTBURG  
 BY-LAW NO. 2011-69

SCHEDULE "C"

PARKING FOR RESTRICTED PERIODS

Column 1	Column 2	Column 3	Column 4	Column 5	Column 6
HIGHWAY OR MUNICIPAL PARKING LOT	SIDE	FROM	TO	TIMES/ DAYS	MAXIMUM PERIOD PERMITTED
Bathurst St	Both	Richmond St	Murray St	9:00am - 6:00pm Monday to Saturday	Two (2) hours
Cherrylawn Cres	West	230 Cherrylawn Cres	240 Cherrylawn Cres	6:00am - 6:00pm Anytime	15 minutes
Dalhousie St	East	Rankin Ave	Richmond St	9:00am-6:00pm Monday to Saturday	Two (2) hours
Dalhousie St	West (angled)	Rankin Ave	Richmond St	At all times	Two (2) hours
Dalhousie St	West	Richmond St	Murray St	9:00am - 6:00pm Monday to Friday	Two (2) hours
Dalhousie St	West	Murray	Southerly limit of 286 Dalhousie St.	Monday to Saturday	Two (2) hours
Fort Malden Dr	North	Dalhousie St	Laird Ave	8:00am - 5:00pm Monday to Friday	Two (2) hours
King's Navy Yard Park (M-3)				9:00am - 6:00pm Monday to Friday	Two (2) hours
Laird Ave	West	North St	Fort Malden Dr	Anytime	Two (2) hours
Laird Ave	East	North limit of school	Maple Ave	No Parking at all times	
Laird Ave	West	Elm Ave	North limit of school	8:00am - 5:00pm Monday to Friday	Two (2) hours
Murray St	North	Ramsay St	Bathurst St	9:00am - 6:00pm Monday to Saturday	Two (2) hours
Murray St	North	Dalhousie St	Ramsay St	9:00am - 6:00pm Monday to Friday	Two (2) hours
Ramsay St	Both	Richmond St	Murray St	9:00am - 6:00pm Monday to Saturday	Two (2) hours
Richmond St	Both	Seymour St	Dalhousie St	9:00am - 6:00pm Monday to Saturday	Two (2) hours

THE CORPORATION OF THE TOWN OF AMHERSTBURG  
 BY-LAW NO. 2011-69  
**SCHEDULE "D"**  
**TOWN AND BOARD OWNED PARKING LOTS**

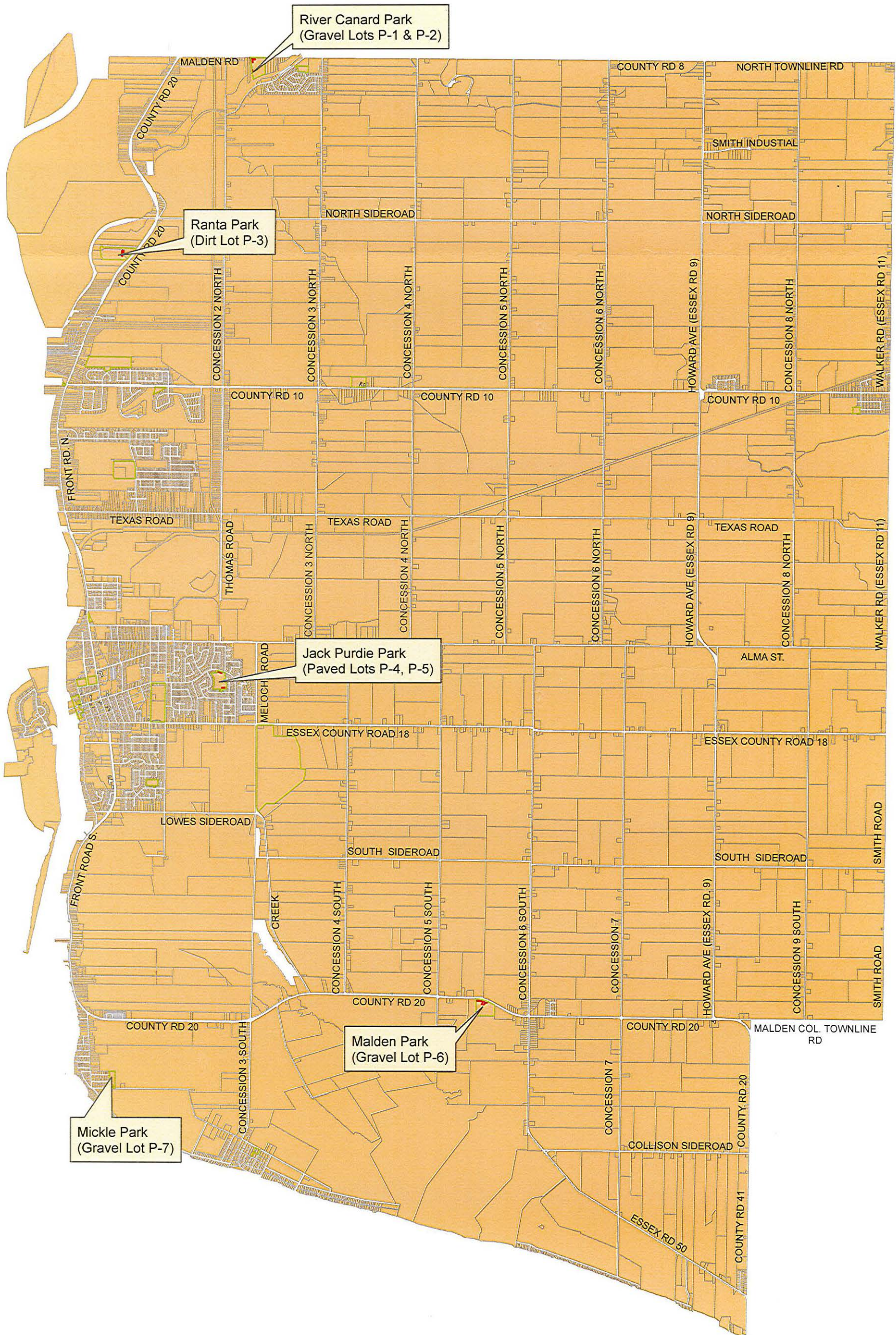
<b>1. Any motor vehicle parked or left on any of the parking lots listed below, where a sign indicating authorized parking only is on display, may be removed or impounded by the Chief of Police of the Town of Amherstburg, and/or those acting under his authority and direction, and all costs and charges for removing or impounding such vehicle shall be paid by the owner thereof and shall be a lien upon the vehicle.</b>	
<b>2. Notwithstanding Section 1 of this schedule, No Parking Infraction Notice shall be issued in relation to, and no steps shall be taken to remove or impound any vehicle parked or left on any of the parking lots listed below, except in the written complaint of a person claiming to be authorized by the owner or occupant, certifying that the vehicle has been parked or left without consent.</b>	
<b>3. Numbered Municipal Lots (M -Lots)</b>	
Column 1	Column 2
<b>OWNER</b>	<b>PROPERTY</b>
Corporation of the Town of Amherstburg	Visitor Information Center - V.I.C.-116 Sandwich St N <b>(M-1)</b>
Corporation of the Town of Amherstburg	Intersection of Fort St and Sandwich St <b>(M-2)</b>
Corporation of the Town of Amherstburg	King's Navy Yard Park Parking Lot <b>(M-3)</b>
Corporation of the Town of Amherstburg	Richmond St - East of Heritage Square <b>(M-4)</b>
Corporation of the Town of Amherstburg	Gibson Gallery <b>(M-5)</b>
Corporation of the Town of Amherstburg	Ramsay St Parking Lot <b>(M-6)</b>
Corporation of the Town of Amherstburg	Intersection of Richmond St and Ramsay St <b>(M-7)</b>
Corporation of the Town of Amherstburg	Murray St Lot <b>(M-8)</b>
Corporation of the Town of Amherstburg	Amherstburg Public Library <b>(M-9 &amp; M-10)</b>
Corporation of the Town of Amherstburg	300 Victoria St S <b>(M-11)</b>
Corporation of the Town of Amherstburg	Anderdon Fire Hall <b>(M-12)</b>
Corporation of the Town of Amherstburg	Libro Centre, 3295 Meloche Road <b>(M-13)</b>
Corporation of the Town of Amherstburg	Municipal Building <b>(M-14)</b>
Corporation of the Town of Amherstburg	Public Works Building/Police Services <b>(M-15)</b>
Corporation of the Town of Amherstburg	320 Victoria St <b>(M-16)</b>
Corporation of the Town of Amherstburg	320 Richmond St <b>(M-17)</b>
<b>4. Numbered Park Lots (P-Lots)</b>	
Corporation of the Town of Amherstburg	River Canard Park <b>(P-1 &amp; P-2)</b>
Corporation of the Town of Amherstburg	Ranta Park <b>(P-3)</b>
Corporation of the Town of Amherstburg	Jack Purdie Park <b>(P-4 &amp; P-5)</b>
Corporation of the Town of Amherstburg	Malden Centre Park <b>(P-6)</b>
Corporation of the Town of Amherstburg	Warren Mickle Park <b>(P-7)</b>







# Schedule "D"



## Town of Amherstburg Municipal Park Lots





THE CORPORATION OF THE TOWN OF AMHERSTBURG  
 BY-LAW NO. 2011-69  
**SCHEDULE "E"**

**PERMITTED ANGLE PARKING**

Column 1	Column 2	Column 3
HIGHWAY	SIDE	BETWEEN
Dalhousie St	West	Rankin St to north limit of 238 Dalhousie St
Laird Ave	West	Elm Ave to Fort Malden Rd
North St	North	Sandwich St to Dalhousie St
Laird Ave	West	3.5 metres south of Fort Malden Dr to North St
Dalhousie St	East	North St to Fort Malden Dr



THE CORPORATION OF THE TOWN OF AMHERSTBURG  
 BY-LAW NO. 2011-69  
**SCHEDULE "F"**  
**NO STOPPING**

Column 1	Column 2	Column 3	Column 4	Column 5
HIGHWAY	SIDE	FROM	TO	PROHIBITED TIMES OF DAY
Fryer St	Both	Alma St	Richmond St	Anytime
Hamilton Dr.	Both	Wilkinson Ct	Entrance of school lot	Monday to Friday, 8:00am -5:00pm
Richmond St	North	Victoria St	Fryer St	Monday to Friday, 8:00am -5:00pm
Sandwich St	East	137 Sandwich St	Fort St	Anytime
Sandwich St	West	Maple Ave	North St	Anytime
Sandwich St	East	Front of 241 Sandwich St S.		Anytime
Victoria St	Both	Murray St	North limit of school	Monday to Friday, 8:00am -5:00pm
William St	North	Fraser St	Girard St	Monday to Friday, 7:00am - 9:00am, 3:00pm - 5:00pm
William St	South	Fraser St	Girard St	Anytime

THE CORPORATION OF THE TOWN OF AMHERSTBURG  
 BY-LAW NO. 2011-69  
**SCHEDULE "G"**  
**THROUGH HIGHWAYS**

Column 1	Column 2	Column 3
HIGHWAY	FROM	TO
AALBERS CR	Canard Blvd	Annie Ave
ADAMS AVE	Shaw Dr	South Limit
ALLEN CRT	Richmond St	Easterly Limit
ALTA B CRES	Hyde Park Rd	Easterly Limit
AMLIN ST	Spring Ct	Easterly Limit
ANGSTROM CRES	Point West Dr	Point West Dr
ANNIE AVE	Canard Blvd	Aalbers Cres
ATLANTIC AVE	Westerly Limit	Pacific Ave.
ATLANTIC CRT	Atlantic Ave	Southerly Limit
AUTUMN RIDGE AVE	StoneRidge Ave	Easterly Limit
BAKER CRES	Whelan Dr	Northerly Limit
BALACLAVA ST N	St Arnaud St	Northern Limit of Alma
BALACLAVA ST S	Southern Limit of Alma	Richmond St
BALTIC AVE	Richmond St	Heaton St
BARLETT RD	Kingsbridge Dr	Whelan Ave
BASTIEN ST	Dalhousie St	Easterly Limit
BATHURST ST	Richmond St	Park St
BEAUDOIN SIDEROAD	Front Rd S	Westerly Limit
BENETEAU DR	S Riverview Dr	Concession Rd 3
BENSON CRT	Whelan Ave	Whelan Ave
BERTRAND AVE	Alma St	St Arnaud St
BINGHAM RD (PRIVATE ROAD)	Front Rd S	Easterly Limit
BIRDIE ST	Eagle Cres	Southerly Limit
BLUE ST	Walker Rd	Westerly Limit
BOARDWALK AVE	Richmond St	States Ave
BOB-LO ISLAND BLVD	Easterly Limit	Crystal Bay Dr
BONNETT RD	Kingsbridge Dr	Noble Crt
BOYLE ST	Lundy St	Lambert St
BRATT DR	Simcoe St	Richmond St
BRIAR RIDGE AVE	Fryer St	Crownridge Blvd
BROCK ST	Richmond St	Simcoe St
BROWN CRES	Lavers Cres	Welsh Ave
BRUNNER AVE	Sandwich St N	Girard St
BRUSH CRES	Illinois St	Richmond St
CALDWELL CRT	Pearson St	Northerly Limit
CAMBRIDGE CRT	Whelan Dr	Whelan Dr
CANAL ST	County Rd 20	Union St
CANARD BLVD	County Rd 10	Aalbers Cres

THE CORPORATION OF THE TOWN OF AMHERSTBURG

Schedule "G"  
By-law 2011-69



BY-LAW NO. 2011-69  
**SCHEDULE "G"**  
**THROUGH HIGHWAYS**

Column 1	Column 2	Column 3
HIGHWAY	FROM	TO
CASTLE RIDGE CRT	StoneRidge Ave	Northerly Limit
CEDAR RIDGE AVE	Thornridge Cres	Easterly Limit
CENTRE ST (PRIVATE ROAD)	Shangri Lane St	Westerly Limit
CHERRYLAWN CRES	Pickering Dr	Pickering Dr
CLAREMONT LANE	Mcleod Ave	Tilford Ln
CLARKE ST	Lundy St	Lambert St
CLUBVIEW DR	Ironwood Dr	County Rd 10
COLLISON SIDEROAD	Meadows Rd	County Rd 50
COLONY COURT	Old Colony Trail	Northerly Limit
COOPER LANE	Easterly Limit	Lake Beach Rd
COWAN CRT	Davis St	Whelan Ave
CRANBROOK CRT	Park Ln Cir	Northerly Limit
CREEK RD	Meloche Rd	County Rd 20
CROWNRIDGE BLVD	Fryer St	Sandwich St
CRYSTAL BAY DR	Boblo Island Blvd	Gold Coast Dr
DALHOUSIE ST	Fort Malden Dr	County Rd 20
DAVID CRES	Beneteau Dr	Northerly Limit
DAVIS ST	Lavers Cres	Whelan Ave
DEER RIDGE CRT	Crownridge Blvd	Northerly Limit
DOT AVE (PRIVATE ROAD)	Southerly Limit	Shangri Lane St
DRIVER LN	Eagle Cres	Westerly Limit
DUFF AVE	Sandwich St N	Girard St
DURANGO AVE	St Theresa Ave	Easterly Limit
EAGLE CRES	County Rd 10	County Rd 10
EASY ST	Knobb Hill Dr	Westerly Limit
EGGLETON CRT	Illinois St	Easterly Limit
ELM AVE	Sandwich St S	Laird Ave S
ELMSTEAD LANE	Lakewood Dr	Easterly Limit
EMERALD LANE	County Rd 20	Westerly Limit
ERIE AVE	Mcleod Ave	South Easterly Limit
ERIE ISLE CRT	McLellan Ave	Southerly Limits
ESSEX BLVD	Mcleod Ave	Tilford Ln
FAIRWAY CRES (PRIVATE ROAD)	Golfwood Dr	Golfwood Dr
FERN RIDGE CRT	Briar Ridge Ave	Southerly Limit
FESCUE LANE	Clubview Dr	Clubview Dr
FOREST HILL CRES	Linwood Dr	Golfview Dr
FOREST HILL CRT	Forest Hill Cres	Northerly Limit
FORHAN ST	Fort St	Southerly Limit

THE CORPORATION OF THE TOWN OF AMHERSTBURG  
 BY-LAW NO. 2011-69  
**SCHEDULE "G"**  
**THROUGH HIGHWAYS**

Column 1	Column 2	Column 3
HIGHWAY	FROM	TO
FORT MALDEN DR	Laird Ave S	Dalhousie St
FORT MALDEN RD	Laird Ave S	Westerly Limit
FORT ST	Sandwich St S	Fryer St
FRASER AVE	William St	Brunner Ave
GARDINER CRES	County Rd 10	Easterly Limit
GEORGE ST	Simcoe St	Richmond St
GIBB ST	Fryer St	Heaton St
GIRARD ST	William St	Brunner Ave
GOLD COAST DR	Boblo Island Blvd	Crystal Bay Dr
GOLFVIEW DR	County Rd 10	County Rd 10
GOLFWOOD DR	County Rd 10	Fairway Cres
GOODCHILD BEACH	County Rd 50	Erie Blue Beach Ln
GOODVIEW AVE	Front Rd S	Cooper Ln
GORE ST	Dalhousie St	Brock St
GRANT AVE	Sandwich St N	Girard St
GREENWAY COURT	Old Colony Trail	Northerly Limit
HAINER CRT	Bratt Dr	Easterly Limit
HAMILTON DR	Victoria St S	Westerly Limit
HART ST	Bratt Dr	Richmond St
HAWTHORN CRES	Pickering Dr	Pickering Dr
HEATON ST	Southerly Limit	Northerly Limit
HICKORY VIEW CRT	Whitewood Ridge Blvd	Northerly Limit
HIGGINS CRES	MacLellan Ave	MacLellan Ave
HILTON CRT	Whelan Ave	Whelan Ave
HOLIDAY BEACH CONSERVATION RD	Private Road	
HOLIDAY CRT	Venetian Dr	Easterly Limit
HORSESHOE BAY	McLellan Ave	Westerly Limit
HOWARD AVE - County Road	No Walker Road	
HUNTER AVE	Front Rd S	Easterly Limit
HYDE PARK RD	Beneteau Dr	Beneteau Dr
ILLINOS ST	Richmond St	Kentucky Ave
INDIANA PL	Richmond St	Mediterranean Ave
IRONSIDE ST	Meadowview Ave	Meloche Rd
IRONWOOD DR	County Rd 10	Clubview Dr
JONES CRT	Illinois St	Easterly Limit
KELLY ST	McLellan Ave	Livingstone St
KEMPT ST	Simcoe St	Brock St
KENTUCKY AVE	Alma St	Richmond St



THE CORPORATION OF THE TOWN OF AMHERSTBURG  
 BY-LAW NO. 2011-69  
**SCHEDULE "G"**  
**THROUGH HIGHWAYS**

Column 1	Column 2	Column 3
HIGHWAY	FROM	TO
KING ST	Richmond St	Southerly Limit
KINGSBRIDGE DR	County Rd 20	Knobb Hill Dr
KNAPPS ISLAND RD	County Rd 20	Southerly Limit
KNOBB HILL DR	Texas Rd	Whelan Dr
LAIRD AV N	Northerly Limit	North Limit of Alma St
LAIRD AV S	South Limit of Alma St	North St
LAKE ERIE COUNTRY CLUB RD (PRIVATE ROAD)	Regional 50 Rd W	Southerly Limit
LAKE ERIE DR	Mcleod Ave	Woodland Ln
LAKEBEACH RD	Front Rd S	Cooper Ln
LAKESIDE DR	Lake Erie Country Club Dr	Easterly Limit
LAKESIDE DR	Claremont Ln	Easterly Limit
LAMBERT ST	Whelan Ave	Lundy St
LAMP RD	Beneteau Dr	Southerly Limit
LANDOR DR	Knobb Hill Dr	Easterly Limit
LAVERS CRESCENT	McLennan Ave	Whelan Ave
LEVERGOOD LANE	Westerly Limit	Easterly Limit
LILAC CRT	McCurdy Dr	Westerly Limit
LINDEN CRT	McCurdy Dr	Northerly Limit
LINKS DR	Clubview Dr	Clubview Dr
LINWOOD DR	County Rd 10	Northerly Limit
LIVINGSTONE ST	McLellan Ave	McLellan Ave
LOWES SIDEROAD	Dalhousie St	Meloche Rd
LUNDY ST	Knobb Hill Dr	Lambert St
LYDIA CR	Beneteau Dr	Westerly Limit
MAIN ST N	Northerly Limit	North Limit of Alma St
MAIN ST S	South Limit of Alma St	Southerly Limit
MALDEN HILL DR (PRIVATE ROAD)	Sandwich St S	Northerly Limit
MAPLE AVE	Sandwich St S	Laird Ave S
MARSH CRT	Knobb Hill Dr	Westerly Limit
MARTIN CRES	Simcoe St	Northerly Limit
MARVIN GARDENS	Virginia Ave	Northerly Limit
MCBRIDE RD	Mcleod Ave	Willow Beach Rd
MCCURDY DR	Sandwich St S	Fryer St
MCDONALD AVE	Front Rd S	Easterly Limit
MCGREGOR CRT	Gardiner Cres	Southerly Limit
MCLELLAN AVE	Livingstone St	Pettypiece Dr
MCLEOD AVE	Erie Ave	Lakewood Dr

THE CORPORATION OF THE TOWN OF AMHERSTBURG  
 BY-LAW NO. 2011-69  
**SCHEDULE "G"**  
**THROUGH HIGHWAYS**

Column 1	Column 2	Column 3
HIGHWAY	FROM	TO
MEADOWS LANE	County Rd 50	Northerly Limit
MEADOWVIEW AVE	Meloche Rd	Northerly Limit
MEADOWVIEW AVE	Meadowview Ave	Richmond St
MEDITERRANIAN AVE	Bratt Dr	Northerly Limit
MELOCHE RD	Lowes Side Rd	Alma St
MICKLE DR	Front Rd S	Scott Dr
MILITARY ST	Fryer St	Victoria St S
MILL ST	Walker Rd	Westerly Limit
MORIN RD	Kingsbridge Dr	Noble Crt
MULLEN CRESCENT	Lavers Cres.	Lavers Cres.
MURRAY ST	Brock St	Dalhousie St
MURRAY ST	Wolfe St	Victoria St S
NOBLE CRT	Westerly Limit	Kingsbridge Dr
NORTH ST	Sandwich St S	Dalhousie St
OAK CRT	McCurdy Dr	Easterly Limit
OLD COLONY TRAIL	Golfview Dr	Golfview Dr
OXFORD CRES	Whelan Dr	Whelan Dr
PACIFIC AVE	Simcoe St	Richmond St
PARK AVE	Front Rd S	Front Rd S
PARK LANE CIRCLE	Golfview Dr	Park Lane Ct
PARK LANE COURT	Golfview Dr	Southerly Limit
PARK ST	Easterly Limit	Dalhousie St
PATTEN CRES	Davis St	Lavers Cres
PEARSON ST	Meadowview Ave	Ironside St
PETTYPIECE DR	Southerly Limit	Welsh Dr
POINT BLVD	Mcleod Ave	Lakewood Dr
POINTE WEST DR	County Rd 10	County Rd 10
POPLAR CRT	McCurdy Dr	Northerly Limit
QUEEN ST	William St	Duff St
RAMSAY ST	Park St	Richmond St
RANKIN AVE	Sandwich St S	Dalhousie St
RED OAK CRES	Boblo Island Blvd	Boblo Island Blvd
RENEAUD ST	Alma St	Northerly Limit
REYNOLDS CRT	Vermont Dr	Northerly Limit
RIDGEVIEW PL N	Crownridge Blvd	Thornridge Cres
RIDGEVIEW PL S	South Limit of Crownridge B	Southerly Limit
RIDGEWOOD LANE	Lakewood Dr	Mcleod Dr
RIVER WALK CRES	Gold Coast Dr	Gold Coast Dr



THE CORPORATION OF THE TOWN OF AMHERSTBURG  
 BY-LAW NO. 2011-69  
**SCHEDULE "G"**  
**THROUGH HIGHWAYS**

Column 1	Column 2	Column 3
HIGHWAY	FROM	TO
RIVERFRONT PARK CRES	Sandwich St S	Sandwich St S
RIVIERA DR	Venetian Dr	Boardwalk Ave
RIVIERA PL	Riviera Dr	Northerly Limit
ROSEWOOD CRES (PRIVATE ROAD)	Richmond St	Northerly Limit
ROYAL RIDGE CRT	Crownridge Blvd	Easterly Limit
RYAN ST	Beneteau Dr	Beneteau Dr
SARI LANE	N Side Rd	Northerly Limit
SCOTT DR	Front Rd S	Mickle Dr
SEA CREST DR	Front Rd N	Union St
SEYMOUR ST	Simcoe St	Richmond St
SHANGRILA ST (PRIVATE ROAD)	Canal St	Westerly Limit
SHAW DR	County Rd 20	County Rd 20
SILVER SAND ST	Front Rd N	Union St
SMITH INDUSTRIAL DR	Howard Ave	Easterly Limit
SOUTH RIVERVIEW ST	Concession Rd 2	Concession Rd 3
SOUTH SIDEROAD	Creek Rd	E Malden Rd
SPRING CRT	Venetian Dr	Westerly Limit
ST ARNAUD ST	Sandwich St S	Victoria St N
ST CHARLES PL	Baltic Ave	Ventnor Ave
ST JAMES CRT	Boardwalk Ave	Boardwalk Ave
ST THERESE AVE	County Rd 20	Northerly Limit
STATES AVE	Alma St	Richmond St
STONE RIDGE AVE	Crownridge Blvd	Crownridge Blvd
SULLIVAN ST	Gibb St	Southerly Limit
SUMMER RIDGE CRT	StoneRidge Ave	Easterly Limit
TENNESSEE CRES	Kentucky Ave	Kentucky Ave
TEXAS RD	Sandwich St N	Easterly Limit
THOMAS RD	Alma St	Texas Rd
THOMPSON AVE	Noble Crt	McLellan Ave
THORN RIDGE CRES	Crownridge Blvd	Crownridge Blvd
THRASHER DR	Front Rd N	Easterly Limit
TILFORD LANE	Concession Rd 3 S	Ridgewood Ln
TOFFLEMIRE CRT	Alma St	Northerly Limit
TURNER CRES	Golfwood Dr	Easterly Limit
UNION ST	Front Rd N	Canal St
VENETIAN DR	Fryer St	Alma St
VENTNOR AVE	Baltic Ave	Atlantic Ave
VERMONT DR	Indiana Pl	Richmond St

THE CORPORATION OF THE TOWN OF AMHERSTBURG

BY-LAW NO. 2011-69  
**SCHEDULE "G"**  
**THROUGH HIGHWAYS**

Column 1	Column 2	Column 3
HIGHWAY	FROM	TO
VICTORIA LANE	Lakewood Dr	Easterly Limit
VICTORIA ST N	North Limit of Alma St	Northerly Limit
VICTORIA ST S	South Limit of Alma St	Pickering Dr
VIRGINIA AVE	States Ave	States Ave
WALNUT DR	Hawthorn Cres	McCurdy Dr
WATER FOAM DR	Front Rd N	Union St
WELLINGTON ST	Walker Rd	Walker Rd
WELSH AVE	Knobb Hill Drive	Easterly Limit
WESTCOTT ST	McLellan Ave	Livingstone St
WHELAN AVE	Westerly Limit	Benson/Cowan Crt
WHELAN DR (delete)	Westerly Limit	Easterly Limit
WHITE CRES	McLellan Ave	Pettypiece Dr
WIGLE ST	Bastien St	Northerly Limit
WILKINSON CRT	Northerly Limit	Southerly Limit
WILLIAM ST	Sandwich St N	Girard St
WILLOW BEACH RD	Concession Rd 3 S	Westerly Limit
WILSON CRT	Whelan Ave	Hilton Crt
WINDEMERE PL	Northerly Limit	Southerly Limit
WOLFE ST	Richmond St	Brock St
WOODBRIIDGE DR	Front RD S	Westerly Limit
WOODLAND LANE	Lakewood Dr	Southerly Limit
WOODSIDE AVE	St Theresa Ave	Easterly Limit
WRIGHT AVE	County Rd 10	Turner Cres
WYANDOTTE ST	Point West Dr	Southerly Limit



THE CORPORATION OF THE TOWN OF AMHERSTBURG  
BY-LAW NO. 2011-69  
**SCHEDULE "H"**  
**ONE-WAY STREETS**

Column 1	Column 2	Column 3	Column 4
HIGHWAY	FROM	TO	DIRECTION
Gore St	Dalhousie St	Sandwich St	Eastbound
Murray St	Sandwich St	Dalhousie St.	Westbound





THE CORPORATION OF THE TOWN OF AMHERSTBURG  
 BY-LAW NO. 2011-69  
**SCHEDULE "J"**  
**STOP SIGNS**

Column 1	Column 2
INTERSECTION	FACING TRAFFIC
Adams Ave & Shaw Dr.	Northbound on Adams
Allen Ct & Richmond St	Westbound on Allen
Alma St & Laird Ave	Eastbound & Westbound on Alma
Alta B Cres & Hyde Park Dr	Westbound on Alta B
Amlin St & Venetian Dr.	Northbound on Amlin
Angstrom Cres & Point West Dr.	Southbound on Angstrom (south exit)
Angstrom Cres & Point West Dr.	Westbound on Angstrom (north exit)
Annie Ave & Canard Blvd	Westbound on Annie Ave
Atlantic Ave & Pacific Ave	Eastbound on Atlantic
Atlantic Ct & Atlantic Ave	Northbound on Atlantic
Autumn Ridge Ave & Crownridge Blvd	Northbound on Autumn Ridge
Baker Cres & Whelan Dr.	Southbound on Baker
Balaclava St & Alma St	Northbound & Southbound on Balaclava
Balaclava St & Fort St	Northbound & Southbound on Balaclava
Balaclava St & Richmond St	Southbound on Balaclava
Balaclava St & St. Arnaud St	Northbound on Balaclava
Baltic Ave & Gibb St	Southbound on Baltic
Baltic Ave & Richmond St	Northbound on Baltic
Bartlett Rd & Kingsbridge Dr	Southbound on Bartlett Rd
Bartlett Rd & Whelan Dr.	Northbound on Bartlett Rd
Bastien St & Dalhousie St	Westbound on Bastien
Bathurst St & Gore St	Northbound & Southbound on Bathurst
Bathurst St & Murray St	Northbound & Southbound on Bathurst
Bathurst St & Park St	Southbound on Bathurst
Bathurst St & Richmond St	Northbound on Bathurst
Beneteau Dr. & Concession 3 North	Eastbound on Beneteau
Beneteau Dr. & South Riverview Dr.	Northbound on Beneteau
Benson Ct & Whelan Ave	Southbound on Benson Ct
Bertrand Ave & Alma St	Southbound on Bertrand
Bertrand Ave & St. Arnaud St	Northbound on Bertrand
Birdie St & Eagle Cres	Northbound on Birdie
Boardwalk Ave & Richmond St	Southbound on Boardwalk
Boardwalk Ave & States Ave	Eastbound on Boardwalk
Bonnett Rd and Noble Ct	Northbound on Bonnett Rd
Bonnett Rd & Kingsbridge Dr	Southbound on Bonnett Rd
Boyle St & Lundy St	Northbound on Boyle St
Boyle St & Lambert St	Southbound on Boyle St
Bratt Dr. & Richmond St	Eastbound on Bratt
Bratt Dr. & Simcoe St	Southbound on Bratt
Briar Ridge Ave & Crownridge Blvd	Southbound on Briar Ridge
Briar Ridge Ave & Fryer St	Eastbound on Briar Ridge

THE CORPORATION OF THE TOWN OF AMHERSTBURG  
 BY-LAW NO. 2011-69  
**SCHEDULE "J"**  
**STOP SIGNS**

Column 1	Column 2
INTERSECTION	FACING TRAFFIC
Brock St & Richmond St	Northbound on Brock
Brock St & Simcoe St	Southbound on Brock
Brown Ct & Lavers	Westbound on Brown
Brown Ct & Welsh Ave	Southbound on Brown
Brunner Ave & Sandwich St	Westbound on Brunner
Brush Cres & Illinois St	Westbound on Brush
Brush Cres & Richmond St	Southbound on Brush
Caldwell Ct. & Pearson St.	Southbound on Caldwell Ct.
Cambridge Ct & Whelan Dr.	Southbound on Cambridge (east exit)
Cambridge Ct & Whelan Dr.	Southbound on Cambridge (west exit)
Castle Ridge Ct & Stone Ridge Ave	Southbound on Castle Ridge
Cedar Ridge Ave & Briar Ridge Ave	Eastbound & Westbound on Cedar Ridge
Cedar Ridge Ave & Thorn Ridge Cres	Westbound on Cedar Ridge
Cherrylawn Cres & Pickering Dr.	Southbound on Cherrylawn (east exit)
Cherrylawn Cres & Pickering Dr.	Southbound on Cherrylawn (west exit)
Cherrylawn Cres & Victoria St	Eastbound & Westbound on Cherrylawn
Claremont Lane & Essex Blvd	Eastbound & Westbound on Claremont
Claremont Lane & McLeod Ave	Northbound on Claremont
Claremont Lane & Ridgewood Lane	Eastbound on Claremont
Clarke St & Lundy St	Northbound on Clarke St
Clarke St & Lambert St	Southbound on Clarke St
Clubview Dr. & Ironwood Dr.	Westbound on Clubview
Collision Sideroad & Concession 7	Eastbound & Westbound on Collision
Concession 2 South & Lowes Sideroad	Northbound on Concession 2
Concession 3 North & Alma St	Southbound on Concession 3
Concession 3 South & McLeod Ave	Northbound & Southbound on Concession 3
Concession 4 North & Alma St	Southbound on Concession 4
Concession 4 South & Alma St	Northbound on Concession 4
Concession 5 North & Alma St	Southbound on Concession 5
Concession 5 South & Alma St	Northbound on Concession 5
Concession 6 North & Alma St	Southbound on Concession 6
Concession 6 South & Alma St	Northbound on Concession 6
Concession 7 & Alma St	Northbound on Concession 7
Concession 8 & Alma St	Southbound on Concession 8
Concession 9 & Alma St	Northbound on Concession 9
Concession 9 & Malden-Colchester South Townline	Southbound on Concession 9
Cooper Lane & Front Rd S.	Eastbound on Cooper
Cowan Ct & Davis St	Westbound on Cowan Ct
Cranbrook Ct & Park Lane Cir	Southbound on Cranbrook
Crownridge Blvd & Fryer St	Eastbound on Crownridge
Crownridge Blvd & Sandwich St	Westbound on Crownridge



THE CORPORATION OF THE TOWN OF AMHERSTBURG  
 BY-LAW NO. 2011-69  
**SCHEDULE "J"**  
**STOP SIGNS**

Column 1	Column 2
INTERSECTION	FACING TRAFFIC
Dalhousie St. & Murray St.	Northbound and Southbound on Dalhousie
Dalhousie St. & Richmond St.	Northbound & Southbound on Dalhousie
Dalhousie St. & North St.	Northbound & Southbound on Dalhousie
David Cres & Beneteau Dr.	Southbound on David
Davis St & Whelan Dr	Northbound on Davis
Davis St & Lavers Cres	Westbound on Davis St
Deer Ridge Blvd & Crownridge Blvd	Southbound on Deer Ridge
Driver Lane & Eagle Cres	Eastbound on Driver
Duff Ave & Fraser St	Eastbound & Westbound on Duff
Duff Ave & Girard St	Eastbound on Duff
Duff Ave & Sandwich St	Westbound on Duff
Durango Ave & St. Therese Ave	Westbound on Durango
Easy St & Knobb Hill Dr.	Eastbound on Easy
Eggleton Ct & Illinois St	Westbound on Eggleton
Elm Ave & Dalhousie St	Westbound on Elm
Elm Ave & Sandwich St	Eastbound on Elm
Elmstead Lane & Claremont Lane	Southbound on Elmstead
Erie Ave & McLeod Ave	Northbound on Erie
Erie Isle Ct & McLellan Ave	Northbound on Erie Isle Ct
Essex Blvd & Claremont Lane	Northbound & Southbound on Essex
Essex Blvd & McLeod Ave	Northbound on Essex
Essex County Road 20 cut-off & Malden-Colchester South Townline	Northbound on cut-off
Essex County Road 9 cut-off & Alma St	Northbound on cut-off (east side of County Rd)
Essex County Road 9 cut-off & Alma St	Southbound on cut-off (west side of County Rd)
Fairway Cres & Golfwood Dr.	Westbound on Fairway
Fern Ridge & Briar Ridge Ave	Northbound on Fern Ridge
Fescue Lane & Clubview Dr.	Eastbound on Fescue (east exit)
Fescue Lane & Clubview Dr.	Westbound on Fescue (west exit)
Forhan St & Fort St	Northbound on Forhan
Forest Hill Cres & Golfview Dr.	Northbound on Forest Hill
Forest Hill Cres & Linwood Dr.	Eastbound on Forest Hill
Forest Hill Ct & Forest Hill Cres	Southbound on Forest Hill Ct
Fort Malden Rd & Laird Ave	Eastbound on Fort Malden Rd
Fort St & Balaclava St	Eastbound & Westbound on Fort
Fort St & Fryer St	Eastbound on Fort
Fort St & Sandwich St	Westbound on Fort
Fort St & Victoria St	Eastbound & Westbound on Fort
Fraser St & Brunner Ave	Northbound on Fraser
Fraser St & William St	Southbound on Fraser

THE CORPORATION OF THE TOWN OF AMHERSTBURG  
 BY-LAW NO. 2011-69  
**SCHEDULE "J"**  
**STOP SIGNS**

Column 1	Column 2
INTERSECTION	FACING TRAFFIC
Fryer St & Alma St	Northbound on Fryer
Fryer St & Lowes Sideroad	Southbound on Fryer
Fryer St. & Pickering Dr.	Northbound & Southbound on Fryer
Fryer St & Richmond St	Northbound & Southbound on Fryer
George St & Gore St	Northbound & Southbound on George
George St & Murray St	Northbound & Southbound on George
George St & Richmond St	Northbound on George
George St & Simcoe St	Southbound on George
Gibb St & Fryer St	Westbound on Gibb
Girard St & Brunner Ave.	Northbound on Girard
Girard St & William St	Southbound on Girard
Gold Coast Dr. & Bob-lo Island Blvd	Southbound on Gold Coast
Golfwood Dr. & Turner Cres	Northbound & Southbound on Golfwood
Golfview Dr. and Park Lane Circle	Eastbound and Westbound on Golfview
Goodchild Beach & Erie Blue Beach Lane	Eastbound on Goodchild
Goodview Ave & Front Rd S.	Eastbound on Goodview
Gore St & Brock St	Eastbound & Westbound on Wolfe
Gore St & Sandwich St	Eastbound & Westbound on Gore
Gore St & Seymour St	Eastbound & Westbound on Gore
Grant St & Fraser St	Eastbound & Westbound on Grant
Grant St & Girard St	Eastbound on Grant
Grant St & Sandwich St	Westbound on Grant
Hainer Ct & Bratt Dr.	Westbound on Hainer
Hamilton Dr. & Victoria St	Eastbound on Hamilton
Harris Rd & Kingsbridge Dr.	Southbound on Harris Rd
Harris Rd & Noble Ct	Northbound on Harris Rd
Hart St & Bratt Dr.	Westbound on Hart
Hart St & Richmond St	Eastbound on Hart
Hawthorn Cres & Pickering Dr.	Northbound on Hawthorn (east exit)
Hawthorn Cres & Pickering Dr.	Northbound on Hawthorn (west exit)
Heaton St & Gibb St	Northbound & Southbound on Heaton
Higgins Cres & McLellan Ave	Northbound on Higgins (east exit)
Higgins Cres & McLellan Ave	Northbound on Higgins (west exit)
Hilton Ct & Whelan Dr.	Southbound on Hilton (east & west exit)
Holiday Ct & Venetian Dr.	Westbound on Holiday
Horseshoe Bay & McLellan Ave	Southbound on Horseshoe Bay
Horseshoe Bay & Thompson Ave	Westbound and Eastbound on Horseshoe Bay
Hunter Ave & Front Rd S.	Westbound on Hunter
Hyde Park Rd & Beneteau Dr	Eastbound on Hyde Park (north exit)
Hyde Park Rd & Beneteau Dr	Eastbound on Hyde Park (south exit)
Illinois St & Kentucky Ave	Westbound on Illinois



THE CORPORATION OF THE TOWN OF AMHERSTBURG  
 BY-LAW NO. 2011-69  
**SCHEDULE "J"**  
**STOP SIGNS**

Column 1	Column 2
INTERSECTION	FACING TRAFFIC
Illinois St & Richmond St	Southbound on Illinois
Indiana Pl & Mediterranean Ave	Westbound on Indiana
Indiana Pl & Richmond St	Northbound on Indiana
Ironside St & Meloche Rd	Eastbound on Ironside St
Ironside St & Meadowview Ave	Westbound on Ironside St
Ironwood Dr. & Ironwood Dr.	Eastbound on Ironwood
Jones Ct & Illinois St	Westbound on Jones
Kelly Rd & McLellan Ave	Northbound on Kelly Rd
Kelly Rd & Livingstone Cres	Southbound on Kelly Rd
Kempt St & Brock St	Westbound on Kempt
Kempt St & Simcoe St	Southbound on Kempt
Kentucky Ave & Alma St	Northbound on Kentucky
Kentucky Ave & Richmond St	Southbound on Kentucky
King St & Gore St	Northbound & Southbound on King
King St & Murray St	Northbound & Southbound on King
King St & Pickering Dr.	Northbound & Southbound on King
King St & Richmond St	Northbound on King
King St & Simcoe St	Northbound & Southbound on King
Kingsbridge Dr. & Whelan Dr.	Northbound and Southbound on Kingsbridge
Knobb Hill Dr. & Marsh Dr.	Northbound & Southbound on Knobb Hill
Knobb Hill Dr. & Texas Rd	Southbound on Knobb Hill
Knobb Hill Dr. & Whelan	Northbound on Knobb Hill
Knobb Hill Dr. & McLellan Dr.	Northbound & Southbound on Knob Hill
Laird Ave & Alma St	Northbound & Southbound on Laird
Laird Ave & North St	Southbound on Laird
Lake Erie Dr & McLeod Ave	Northbound on Lake Erie
Lakebeach Rd & Front Rd S.	Eastbound on Lakebeach
Lakewood Dr. & McLeod Ave	Eastbound & Westbound on Lakewood
Lakewood Dr. & Ridgewood Lane	Westbound on Lakewood
Lambert St & Whelan Dr	Northbound on Lambert St
Lambert St & Lundy St	Northbound on Lambert St
Lamp Rd & Beneteau Dr.	Northbound on Lamp
Lavers Cres & McLellan Dr.	Southbound on Lavers
Lavers Cres & Whelan Dr.	Northbound on Lavers
Lilac Ct & McCurdy Dr.	Northbound on Lilac
Linden Ct & McCurdy Dr.	Southbound on Linden
Links Dr. & Clubview Dr.	Eastbound on Links (east exit)
Links Dr. & Clubview Dr.	Westbound on Links (west exit)
Linwood Dr. & Golfview Dr.	Northbound on Linwood
Livingstone Cres & McLellan Ave.	Northbound on Livingstone (East & West Exit)

THE CORPORATION OF THE TOWN OF AMHERSTBURG  
 BY-LAW NO. 2011-69  
**SCHEDULE "J"**  
**STOP SIGNS**

Column 1	Column 2
<b>INTERSECTION</b>	<b>FACING TRAFFIC</b>
Lowes Sideroad & Dalhousie St	Westbound on Lowes
Lowes Sideroad & Meloche Rd	Eastbound on Lowes
Lowes Sideroad & Sandwich St	Eastbound & Westbound on Lowes
Lundy St & Knobb Hill Dr	Westbound on Lundy St
Lundy St & Lambert St	Eastbound on Lambert St
Lydia Cres & Beneteau Dr.	Eastbound on Lydia
Main St & Alma St	Northbound & Southbound on Main
Main St & Fort St	Northbound & Southbound on Main
Main St & Military St	Northbound & Southbound on Main
Malden Hill Dr & Sandwich St	Westbound on Malden Hill Dr.
Malden-Colchester South Townline & Smith Rd	Eastbound on Malden-Colchester South Townline
Maple Ave & Laird Ave	Westbound on Maple
Maple Ave & Sandwich St	Eastbound on Maple
Marsh Ct & Knobb Hill Dr.	Eastbound on Marsh
Landor Dr. & Knobb Hill Dr.	Westbound on Landor
Martin Cres & Simcoe St	Southbound on Martin
Marvin Gdns & Virginia Ave	Southbound on Marvin Gdns
McBride Rd & McLeod Ave	Northbound on McBride
McBride Rd & Willow Beach Rd	Southbound on McBride Rd.
McCurdy Dr. & Fryer St	Eastbound on McCurdy
McCurdy Dr. & Sandwich St	Westbound on McCurdy
McDonald Ave & Front Rd S.	Westbound on McDonald
McGregor Ct & Gardiner Cres	Northbound on McGregor
McLellan Ave & Knobb Hill Dr.	Eastbound & Westbound on McLellan
McLellan Ave & Pettypiece Dr.	Eastbound on McLellan
McLeod Ave & Concession 3 South	Eastbound & Westbound on McLeod
McLeod Ave & Front Rd S.	Westbound on McLeod
McLeod Ave & Lakewood Dr.	Southbound on McLeod
Meadowview Ave & Richmond St	Westbound on Meadowview Ave
Meadowview Ave & Meadowview Ave	Eastbound on Meadowview Ave
Meadowview Ave and Meloche Rd	Eastbound on Meadowview Ave
Mediterranean Ave & Bratt Dr.	Southbound on Mediterranean
Mediterranean Ave & Mediterranean Ave	Eastbound on Mediterranean Ave
Mediterranean Ave & Pacific Ave	Westbound on Mediterranean
Meloche Rd & Alma St	Northbound on Meloche
Meloche Rd & Lowes Sideroad	Southbound on Meloche
Meloche Rd & Simcoe St	Northbound & Southbound on Meloche
Mickle Dr & Front Rd S.	Eastbound on Mickle
Military St & Fryer St	Eastbound on Military
Military St & Victoria St	Westbound on Military
Morin Rd & Kingsbridge Dr	Southbound on Morin Rd



THE CORPORATION OF THE TOWN OF AMHERSTBURG  
 BY-LAW NO. 2011-69  
**SCHEDULE "J"**  
**STOP SIGNS**

Column 1	Column 2
<b>INTERSECTION</b>	<b>FACING TRAFFIC</b>
Morin Rd & Noble Ct	Northbound on Morin Rd
Mullen Cres & Lavers Cres	Eastbound on Mullen (North and South Exit)
Murray St & Bathurst St	Westbound on Murray
Murray St & Brock St	Eastbound on Murray
Murray St. & Dalhousie St.	Westbound on Murray
Murray St. & Ramsay St.	Westbound on Murray
Murray St. & Sandwich St	Westbound on Murray
Murray St & Seymour St	Eastbound & Westbound on Murray
Murray St & Victoria St	Eastbound on Murray
Murray St & Wolfe St	Westbound on Murray
North Sideroad & Concession 2 North	Eastbound & Westbound on North Sideroad
North Sideroad & Concession 3 North	Eastbound & Westbound on North Sideroad
North Sideroad & Concession 4 North	Eastbound & Westbound on North Sideroad
North Sideroad & Concession 5 North	Eastbound & Westbound on North Sideroad
North Sideroad & Concession 6 North	Eastbound on North Sideroad
North Sideroad & Concession 8	Eastbound & Westbound on North Sideroad
North St & Dalhousie St	Westbound on North
North St & Sandwich St	Eastbound on North
Oak Ct & McCurdy Dr.	Northbound on Oak
Old Colony Trail & Golfview Dr.	Northbound on Old Colony (East & West Exit)
Oxford Cres & Whelan Dr.	Southbound on Oxford (east exit)
Oxford Cres & Whelan Dr.	Southbound on Oxford (west exit)
Pacific Ave & Richmond St	Northbound on Pacific
Pacific Ave & Simcoe St	Southbound on Pacific
Park Ave & Front Rd S.	Eastbound on Park (north exit)
Park Ave & Front Rd S.	Eastbound on Park (south exit)
Park Lane Cir & Golfview Dr.	Eastbound on Park Lane (north exit)
Park Lane Cir & Golfview Dr.	Eastbound on Park Lane (south exit)
Park Lane Ct & Golfview Dr.	Westbound on Park Lane
Park St & Dalhousie St	Westbound on Park
Park St & King St	Eastbound & Westbound on Park
Park St & Sandwich St	Eastbound & Westbound on Park
Pearson St & Meadowview Ave	Westbound on Pearson St
Pearson St & Ironside St	Southbound on Pearson St
Pettypiece Dr. & Welsh Ave	Northbound on Pettypiece
Pickering Dr. & Dalhousie St	Westbound on Pickering
Pickering Dr. & Fryer St	Eastbound on Pickering
Pine Ridge Ave & Crownridge Blvd	Northbound on Pine Ridge
Point Blvd & Lakewood Dr.	Southbound on Point Blvd
Point Blvd & McLeod Ave	Westbound on Point Blvd
Poplar Ct & McCurdy Dr.	Southbound on Poplar
Queen St & Duff St	Northbound on Queen

THE CORPORATION OF THE TOWN OF AMHERSTBURG  
 BY-LAW NO. 2011-69  
**SCHEDULE "J"**  
**STOP SIGNS**

Column 1	Column 2
INTERSECTION	FACING TRAFFIC
Queen St & William St	Southbound on Queen
Ramsay St & Gore St	Northbound & Southbound on Ramsay
Ramsay St & Murray St	Northbound & Southbound on Ramsay
Ramsay St & Park St	Southbound on Ramsay
Ramsay St & Richmond St	Northbound on Ramsay
Rankin Ave & Dalhousie St	Westbound on Rankin
Rankin Ave & Sandwich St	Eastbound on Rankin
Red Oak Cres & Bob-lo Island Blvd	Southbound on Red Oak (east exit)
Red Oak Cres & Bob-lo Island Blvd	Southbound on Red Oak (west exit)
Renaud St & Alma St	Southbound on Alma
Reynolds Ct & Vermont Dr.	Southbound on Reynolds
Richmond St & Dalhousie St	Westbound on Richmond
Richmond St & Fryer St	Eastbound & Westbound on Richmond
Richmond St & Simcoe St	Southbound on Richmond
Richmond St & Victoria St	Eastbound & Westbound on Richmond
Ridgeview Pl & Crownridge Blvd	Northbound & Southbound on Ridgeview
Ridgeview Pl & Thorne Ridge Ave	Eastbound on Ridgeview
Ridgewood Lane & McLeod Ave	Northbound on Ridgewood
Riverfront Park Ct and Sandwich St	Eastbound on Riverfront Park Ct (north exit)
Riverfront Park Ct and Sandwich St	Eastbound on Riverfront Park Ct (south exit)
Riviera Dr. & Boardwalk Ave .	Southbound on Riviera Dr
Riviera Dr. & Venetian Dr.	Westbound on Riviera Dr.
Riviera Pl & Riviera Dr.	Southbound on Riviera Pl
Rosewood Cres & Richmond St	Southbound on Rosewood
Royal Ridge Ct & Crownridge Blvd	Northbound on Royal Ridge
Ryan St & Beneteau Dr.	Northbound on Ryan
Ryan St & Ryan St	Eastbound on Ryan
Sari Lane & North Sideroad	Southbound on Sari
Scott Dr. & Front Rd S.	Eastbound on Scott
Seymour St & Park St	Northbound & Southbound on Seymour
Seymour St & Richmond St	Northbound on Seymour
Seymour St & Simcoe St	Northbound & Southbound on Seymour
Simcoe St & Bathurst St	Westbound on Simcoe
South Side Road & Concession 4 South	Eastbound & Westbound on South Side Road
South Side Road & Concession 5 South	Eastbound & Westbound on South Side Road
South Side Road & Concession 6 South	Eastbound & Westbound on South Side Road
South Side Road & Concession 7	Eastbound & Westbound on South Side Road
South Side Road & Concession 9	Eastbound & Westbound on South Side Road
South Side Road & Creek Rd	Eastbound & Westbound on South Side Road
South Side Road & Smith Rd	Eastbound on South Side Road
Spring Ct & Venetian Dr.	Westbound on Spring



THE CORPORATION OF THE TOWN OF AMHERSTBURG  
 BY-LAW NO. 2011-69  
**SCHEDULE "J"**  
**STOP SIGNS**

Column 1	Column 2
INTERSECTION	FACING TRAFFIC
St. Arnaud St & Sandwich St	Westbound on St. Arnaud
St. Arnaud St & Victoria St	Eastbound on St. Arnaud
St. Charles Pl & Baltic Ave	Westbound on St. Charles
St. Charles Pl & Ventnor Ave	Eastbound on St. Charles
St. James Ct & Boardwalk Ave	Westbound on St. James (north exit)
St. James Ct & Boardwalk Ave	Westbound on St. James (south exit)
States Ave & Alma St	Northbound on States
States Ave & Richmond St	Southbound on States
Stone Ridge Ave & Crownridge Blvd	Westbound on Stone Ridge
Strba Dr. & Meloche	Westbound on Strba Dr.
Sullivan St & Gibb St	Northbound on Sullivan
Summer Ridge Ct & Autumn Ridge Ave	Westbound on Summer Ridge
Tennessee Cres & Kentucky Ave	Westbound on Tennessee (north exit)
Tennessee Cres & Kentucky Ave	Westbound on Tennessee (south exit)
Texas Rd & Concession 2 North	Eastbound & Westbound on Texas
Texas Rd & Concession 3 North	Eastbound & Westbound on Texas
Texas Rd & Concession 4 North	Eastbound & Westbound on Texas
Texas Rd & Concession 5 North	Eastbound & Westbound on Texas
Texas Rd & Concession 6 North	Eastbound & Westbound on Texas
Texas Rd & Concession 8	Eastbound & Westbound on Texas
Thomas Rd & Alma St	Southbound on Thomas
Thompson Ave & McLellan Ave	Southbound on Thompson Ave
Thompson Ave & Kingsbridge Dr	Northbound & Southbound on Thompson
Thompson Ave & Noble Ct	Northbound on Thompson Ave
Thorn Ridge Cres & Crownridge Blvd	Southbound on Thorn Ridge
Thorn Ridge Cres & Thorn Ridge Cres	Westbound on Thorn Ridge
Tilford Lane & Claremont Lane	Eastbound & Westbound on Tilford
Tilford Lane & Concession 3 South	Westbound on Tilford
Tilford Lane & Essex Blvd	Eastbound & Westbound on Tilford
Tilford Lane & Lake Erie Dr	Eastbound & Westbound on Tilford
Tilford Lane & Ridgewood Lane	Eastbound on Tilford
Tofflemire St & Alma St	Southbound on Tofflemire
Turner Cres & Golfwood Dr.	Westbound on Turner
Union St & Canal St	Northbound on Union
Venetian Dr. & Alma St	Northbound on Venetian
Venetian Dr. & Fryer St	Westbound on Venetian
Venetian Dr. & Spring Ct	Southbound on Venetian
Ventnor Ave & Atlantic Ave	Southbound on Ventnor
Ventnor Ave & Baltic Ave	Westbound on Ventnor
Vermont Dr. & Indiana Pl	Northbound on Vermont
Vermont Dr. & Richmond St	Eastbound on Vermont

THE CORPORATION OF THE TOWN OF AMHERSTBURG

BY-LAW NO. 2011-69

**SCHEDULE "J"**

**STOP SIGNS**

Column 1	Column 2
<b>INTERSECTION</b>	<b>FACING TRAFFIC</b>
Victoria Lane & Claremont Lane	Southbound on Victoria
Victoria St & Alma St	Southbound & Northbound on Victoria
Victoria St & Pickering Dr.	Southbound on Victoria
Victoria St & Richmond St	Northbound & Southbound on Victoria
Victoria St & Simcoe St	Southbound & Northbound on Victoria
Victoria St & St. Arnaud St	Southbound on Victoria
Virginia Ave & States Ave	Westbound on Virginia (north exit)
Virginia Ave & States Ave	Westbound on Virginia (south exit)
Walnut Dr. & Hawthorn Cres	Northbound on Walnut
Walnut Dr. & McCurdy Dr.	Southbound on Walnut
Wellington St & Blue St	Northbound on Wellington
Wellington St & Taylor St	Southbound on Wellington
Welsh Ave & Knobb Hill Dr	Westbound on Welsh Ave
Welsh Ave & Lavers Cres	Westbound & Eastbound on Welsh Ave
West Bob-lo Island access road & Bob-lo Island Blvd	Northbound on access road
Westcott Rd & McLellan Ave	Northbound on Westcott Rd
Westcott Rd & Livingstone Cres	Southbound on Westcott Rd
Whelan Ave. & Cambridge Ct	Eastbound & Southbound on Whelan (West Exit)
Whelan Ave & Kingsbridge Dr	Westbound & Eastbound on Whelan
Whelan Ave & Cowan/Benson Cts	Eastbound on Whelan Ave
Whelan Ave & Oxford/Knobb Hill Dr	Eastbound & Westbound on Whelan
White Cres & McLellan Ave	Northbound on White
White Cres & Pettypiece Dr.	Eastbound on White
Wigle St & Bastien St	Eastbound on Wigle
Wilkinson Ct & Hamilton Dr.	Northbound & Southbound on Wilkinson
William St & Sandwich St	Westbound on William
Wolfe St & Murray St	Northbound & Southbound on Wolfe
Wolfe St & Richmond St	Northbound on Wolfe
Wolfe St. & Brock St.	Westbound on Wolfe
Woodbridge Dr. & Front Rd S.	Eastbound on Woodbridge
Woodland Lane & Claremont Lane	Eastbound on Woodland
Woodland Lane & Lake Erie Dr	Eastbound & Westbound on Woodland
Woodside Ave & St. Therese Ave	Westbound on Woodside
Wright Ave & Turner Cres	Southbound on Wright
Wyandotte St & Point West Dr.	Northbound on Wyandotte





THE CORPORATION OF THE TOWN OF AMHERSTBURG  
BY-LAW NO. 2011-69

**SCHEDULE "L"**

**INCREASED AND DECREASED SPEED LIMITS**

Column 1	Column 2	Column 3
HIGHWAY	BETWEEN	SPEED
Alma St	50 metres east of Meloche Rd to Essex County Road 11	80 km/h
Boblo Island Blvd.	Crystal Bay Dr. to Easterly Limit	40 km/h
Brock St	Richmond to Gore	40 km/h
Concession 2 North	South side of bridge on Concession 2 Part lot 12 (Ravenello's Bridge) to South Riverview Dr.	50 km/h
Concession 2 North	Essex County Road 10 to south side of bridge on Concession 2 Part Lot 12 (Ravenello's Bridge)	70 km/h
Concession 3 North	Essex County Road 8 to 915 metres south of Essex County Road 8	50 km/h
Concession 3 South	254.508 metres north of McLeod Ave to Lake Erie	50 km/h
Concession 3 South	Essex County Road 20 to 254.508 metres north of McLeod Ave	60 km/h
Concession 6 North	1 km South of County Rd 8 to County Rd 8	60 km/h
Concession 6 South	Essex County Road 20 to 500 metres north of Essex County Road 20	50 km/h
Creek Rd	County Rd 20 to Lowes Side Road	60 km/h
Crystal Bay Drive	Gold Coast Dr. to Boblo Island Blvd	40 km/h
Fort Malden Drive	Laird Ave to Dalhousie Street	40 km/h
Fort St	Balaclava to 50 metres west of Victoria St	40 km/h
Fryer St	Military St. to McCurdy Drive	40 km/h
Girard Street	William St. to Duff St.	40 km/h
Gold Coast Dr.	Boblo Island Blvd. to Crystal Bay Dr.	40 km/h
Golfview Dr.	one at each entrance	50 km/h
Laird Ave	Maple Ave to North St.	40 km/h
Lowes Sideroad	Meloche to Dalhousie	50 km/h
McLeod Ave	396.24 metres east of Front Rd.S. to Concession 3 South	60 km/h
Meloche Rd	Lowes sideroad to Simcoe	50 km/h
Meloche Rd	Simcoe to Alma	60 km/h
North St	Sandwich to Dalhousie	40 km/h
Road Oak Cres.		40 km/h
Richmond St	Fryer to Balaclava St. S.	40 km/h
River Walk Cres.		40 km/h
Sandwich St	Maple Ave to North St.	40 km/h
Simcoe St	Victoria St to Pacific Ave	40 km/h
South Riverview Dr.	Concession 2 North to Essex County Road 8	50 km/h
Texas Rd	Essex County Road 20 to Concession 3 North	50 km/h
Thomas Rd.	Alma St. to Texas Rd.	60 km/h
Victoria Street	Simcoe St. to Military St.	40 km/h
Whitewood Ridge Blvd.	Crystal Bay Dr. to Gold Coast Dr.	40 km/h
William St	Fraser to Girard	40 km/h
Wolfe St	Gore to Richmond	40 km/h





THE CORPORATION OF THE TOWN OF AMHERSTBURG  
 BY-LAW NO. 2011-69  
**SCHEDULE "N"**  
**SCHOOL BUS LOADING ZONES**

Column 1	Column 2	Column 3	Column 4
HIGHWAY	SIDE	BETWEEN	DESCRIPTION
Laird Ave	East	North St to northerly school limits	General Amherst High School
William St	North	Girard St	West limit of the school



THE CORPORATION OF THE TOWN OF AMHERSTBURG  
BY-LAW NO. 2011-69  
**SCHEDULE "O"**  
**COMMERCIAL LOADING ZONES**

Column 1	Column 2	Column 3	Column 4
HIGHWAY	SIDE	BETWEEN	TIMES/DAYS
Murray St	South	15 metres east of Sandwich St to 45 metres east of Sandwich St	Anytime

THE CORPORATION OF THE TOWN OF AMHERSTBURG  
 BY-LAW NO. 2011-69  
 SCHEDULE "P"

**HEAVY VEHICLE ROUTES**

Column 1		
Heavy Vehicles are permitted on only the following highways set out in Column 1 between the limits of Column 2 and 3.		
Column 1	Column 2	Column 3
HIGHWAY	FROM	TO
Sandwich St	Northerly limit	Southerly limit
Alma St	Sandwich St	Meloche Rd
Simcoe St	Sandwich St	Easterly limit
Meloche Rd	Simcoe St	Alma St
Park St	Sandwich St S	Dalhousie St
Victoria St N	Alma St	Northerly limit





THE CORPORATION OF THE TOWN OF AMHERSTBURG  
 BY-LAW NO. 2011-69  
**SCHEDULE "R"**  
**REDUCED LOAD HIGHWAYS**

Column 1	Column 2	Column 3
HIGHWAY	FROM	TO
Alma St	Essex County Road 9	Essex County Road 11
Collision Sideroad	Essex County Road 50	Essex County Road 41
Concession 2 South	Lowes Sideroad	Southerly limit
Concession 3 North	Essex County Road 8	Alma St
Concession 3 South	Essex County Road 20	McLeod Ave
Concession 4 South	Essex County Road 20	Alma St
Concession 5 South	Southerly limit	Alma St
Concession 6 South	Essex County Road 20	Alma St
Concession 7	Essex County Road 50	Alma St
Concession 9	Malden-Colchester South Townline	Alma St
Creek Road	Essex County Road 20	Lowes Sideroad
Front Rd S.	Essex County Road 20	McLeod Ave
Knapp's Island Road	Essex County Road 20	Easterly limit
Malden-Colchester South Townline	Essex County Road 20	Smith Rd
McLeod Ave	Front Rd S.	Lakewood Dr.
South Side Road	Creek Road	Smith Rd





THE CORPORATION OF THE TOWN OF AMHERSTBURG  
 BY-LAW NO. 2011-69  
 (as amended by bylaw 2008-18)  
**SCHEDULE "T"**

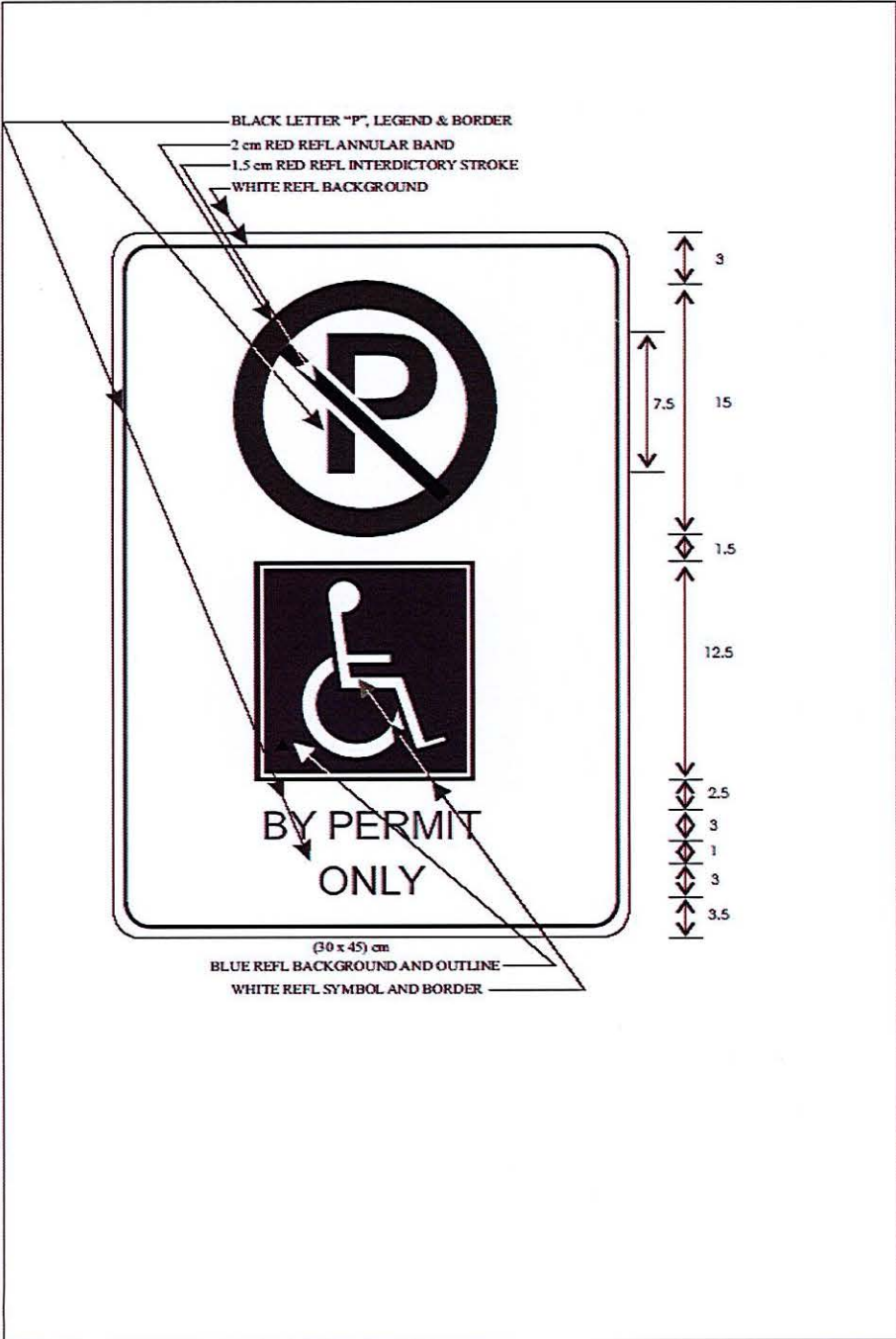
**Designated Accessible Parking Spaces**

Column 1	Column 2	Column 3
NAME OF LOCATION	ADDRESS	NO. OF SPACES
Corner of Dalhousie St & Rankin Ave	in front of 219 Dalhousie St	1
St. John the Baptist Church	225 Brock Street	4 in front & 2 in rear
King's Navy Yard Parking Lot (M-3)	Dalhousie St	
Park House.	214 Dalhousie St	1 & 1 angled
CIBC	48 Richmond St	1
TD Canada Trust	89 Richmond St	1
Police Station/ Public Works M-15	532 Sandwich St S	1
Public Library M-9 & M-10	232 Sandwich St S	2
Town Hall	271 Sandwich St S	2
Municipal Lot M-7	209 Victoria St S	4
Municipal Lot M-6	179 Victoria St S	5
Toddy Jones Park	50 North St	2
Bill Wigle Park	84 North St	2
Libro Complex M-13	3295 Meloche Rd	28
Municipal Lot M-2	Intersection of Fort and Sandwich	2
Salmoni Building	Richmond and Dalhousie	1
Visitor Information Center M-1	116 Sandwich St N	1
Richmond and Ramsay	Southwest Corner of Ramsay at Richmond st	1
Murray and Ramsay	Southwest Corner of Ramsay at Murray St.	1
Dalhousie and Murray	West side in front of 274 Dalhousie	1



THE CORPORATION OF THE TOWN OF AMHERSTBURG  
BY-LAW NO. 2011-69

**SCHEDULE "U"**  
**Designated Accessible Parking Sign**



THE CORPORATION OF THE TOWN ON AMHERSTBURG  
BY-LAW NO. 2011-69

**SCHEDULE "V"**  
**Community Safety Zones**

Column 1	Column 2	Column 3	Column 4
<b>STREET</b>	<b>FROM</b>	<b>TO</b>	<b>IN EFFECT</b>
Dalhousie St.	North St.	Fort Malden Dr.	Anytime
Fort Malden Dr.	Dalhousie St.	Laird Ave. S.	Anytime
Fort Street	Balaclava St.	50 metres West of Victoria St.	Anytime
Fryer Street	100 Metres South of Richmond Street	McCurdy Drive	Anytime
Girard St.	William St.	Duff Ave.	Anytime
Golfview Dr.	Park Lane Cir. (South exit)	Forest Hill Cres.	Anytime
Laird Ave. S.	North St.	Maple Ave.	Anytime
North St.	Sandwich St. S	Dalhousie St.	Anytime
Richmond St.	Brock St.	Fryer Street	Anytime
Richmond St.	Brush Cres.	Indiana Pl.	Anytime
Sandwich St. S.	North St.	Maple St.	Anytime
Simcoe St.	Victoria St	Pacific Ave	Anytime
Victoria St.	Richmond St	Simcoe St.	Anytime
William St.	Fraser St.	Girard St.	Anytime



THE CORPORATION OF THE TOWN OF AMHERSTBURG  
 BY-LAW NO. 2011-69  
**SCHEDULE "W"**  
**CLASS B ROADS**

Column 1	Column 2	Column 3
HIGHWAY	FROM	TO
Alma St	Sandwich St N	Howard Ave
Collison Sideroad	County Road 50	County Road 41
Concession 2 North	County Road 10	South River View
Concession 3 South	County Road 20	McLeod Road
Concession 3 North	Alma Street	County Road 8
Concession 4 South	County Road 20	Alma Street
Concession 4 North	Alma Street	County Road 8
Concession 5 South	County Road 20	Alma Street
Concession 5 North	Alma Street	County Road 8
Concession 6 South	County Road 20	Alma Street
Concession 6 North	Alma Street	County Road 8
Concession 7 South	County Road 20	Alma Street
Concession 8 North	Alma Street	County Road 8
Creek Road	County Road 20	Lowes Sideroad
North Sideroad	County Road 20	Concession 3 North
South River View	Concession 2 North	County Road 8
South Sideroad	Concession 7 South	Creek Road