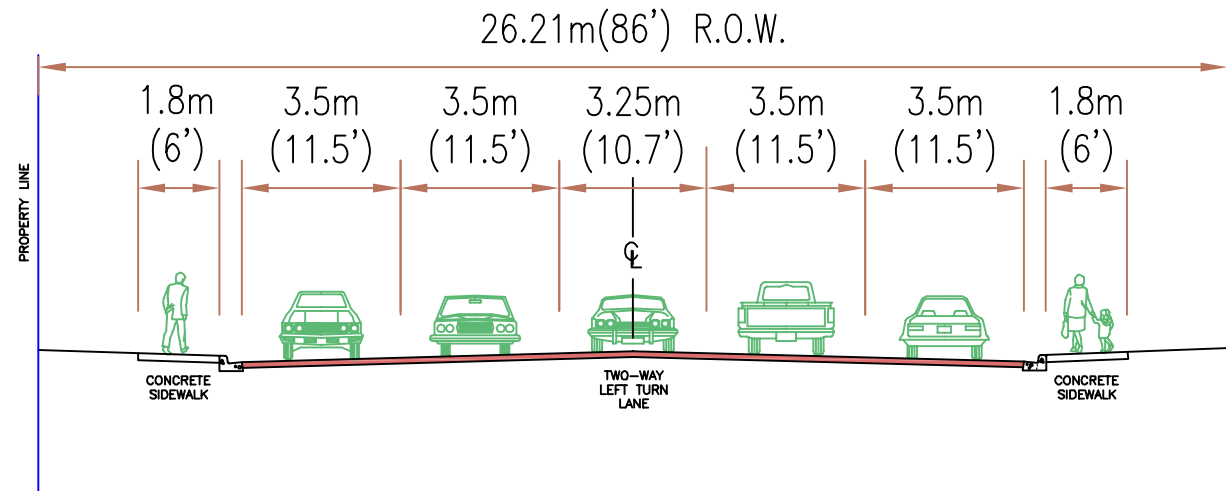


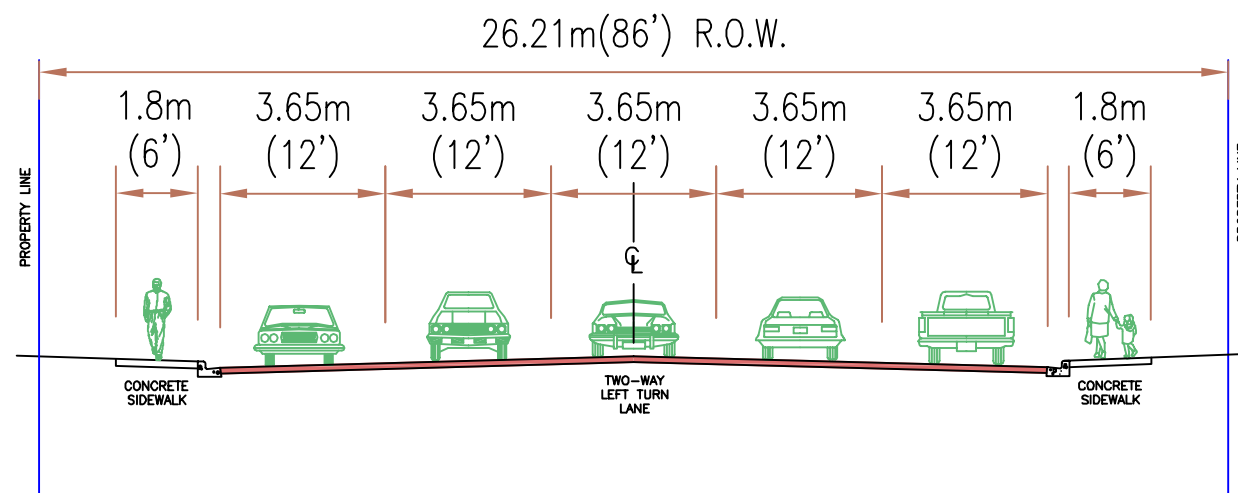
**NOTES:**

1. IT IS NOTED THAT THE ABOVE CROSS SECTIONS ARE MEANT TO BE A GUIDELINE ONLY AND CANNOT POSSIBLY APPLY IN EVERY INSTANCE.



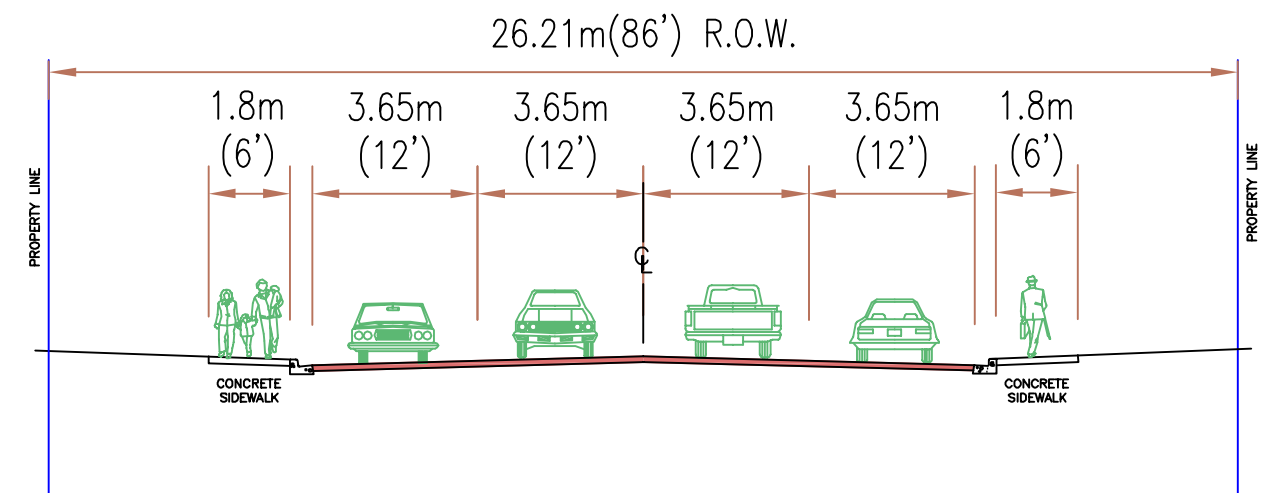
**TYPICAL 5 LANE MANNING ROAD  
NORTH OF VIA RAILROAD TRACKS**

N.T.S.



**TYPICAL 5 LANE MANNING ROAD  
SOUTH OF VIA RAILROAD TRACKS**

N.T.S.



**TYPICAL 4 LANE MANNING ROAD  
SOUTH OF DESRO DRIVE**

N.T.S.

**MANNING ROAD ENVIRONMENTAL ASSESSMENT  
TYPICAL SECTIONS ROAD WIDENING**

**TYPICAL SECTIONS  
ROAD WIDENING  
(P.I.C. 1)**