










**SCHEDULE "A"
TOWNSHIP OF MAIDSTONE
LAND USE PLAN**

-  Agricultural
-  Residential
-  Watercourse Residential
-  Mobile Home Park
-  Highway Corridor
-  Commercial
-  Industrial
-  Rail Related Industrial
-  Recreational

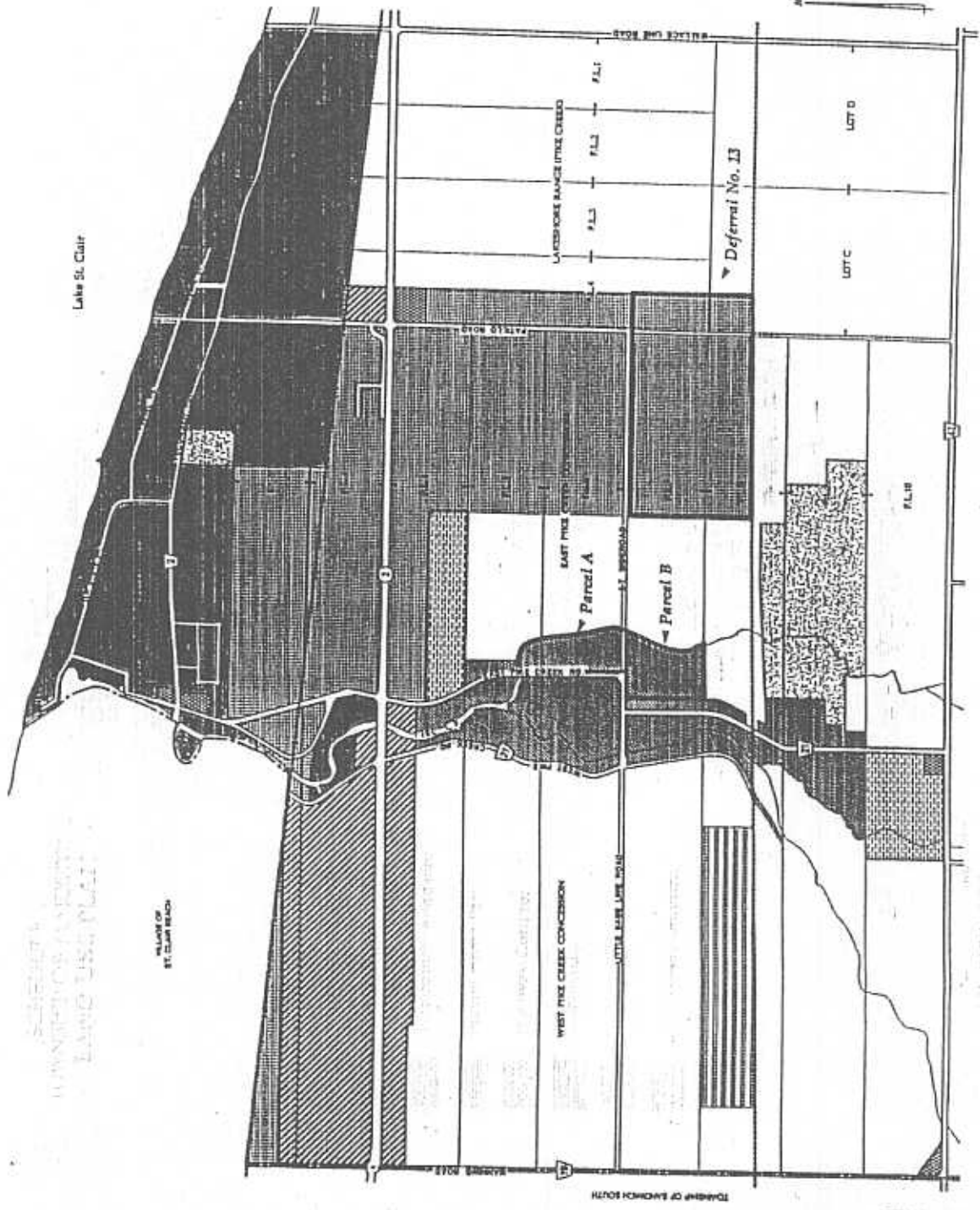


Figure 2