






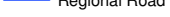
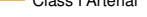
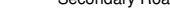
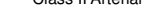
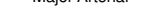
United States
of America

City of
Windsor

LAKE ST. CLAIR

LAKE ERIE

 COUNTY OF ESSEX FUNCTIONAL
ROAD CLASSIFICATION MAP

- | | |
|---|---|
|  Provincial Road |  Municipal Road |
| Rural | Urban |
|  Regional Road |  Class I Arterial |
|  Secondary Road |  Class II Arterial |
|  Tertiary |  Major Arterial |
| |  Minor Arterial |

0 1 2 3 4 Kilometers

2006

This map was produced by the County of Essex GIS Department and is intended for illustrative purposes only. Every attempt has been made to ensure the accuracy of the information, however errors may occur. Any omissions or errors can be reported by calling 519-776-6441 ext. 306 or ext. 391.

